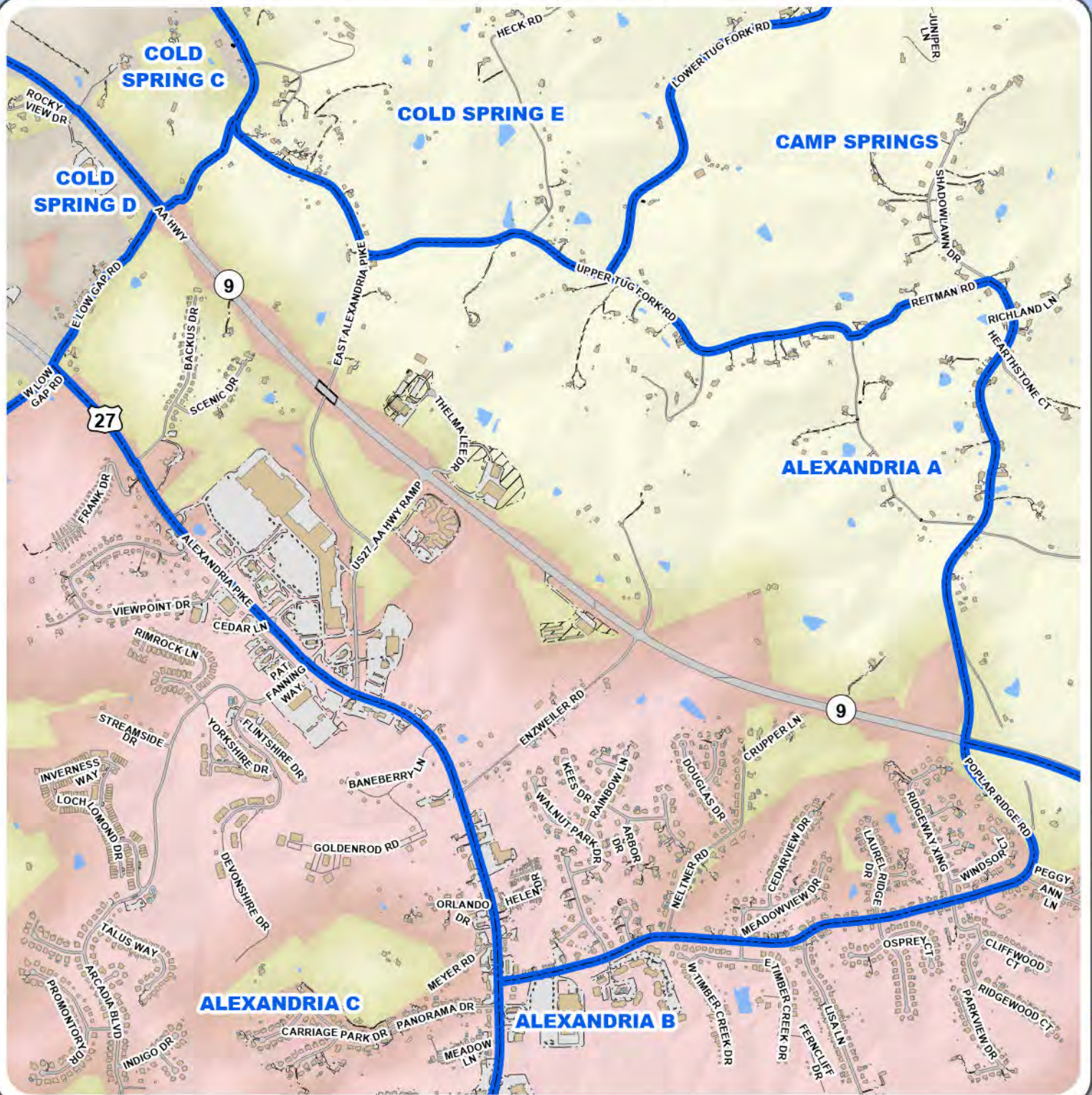




ALEXANDRIA A



Campbell Roads

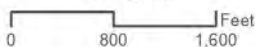
- Bridge
- Driveway
- Hidden Underpass
- Paved Parking
- Paved Road
- Trail
- Unpaved Parking
- Unpaved Road

Campbell Precincts

- Building
- Deck, Patio, Concrete Pad
- Swimming Pool
- Tank

Campbell County Precincts

1:18,000



2332 Royal Drive
 Fort Mitchell, KY 41017
 859.331.8980
 Office hours M-F 8-5
www.linkgis.org

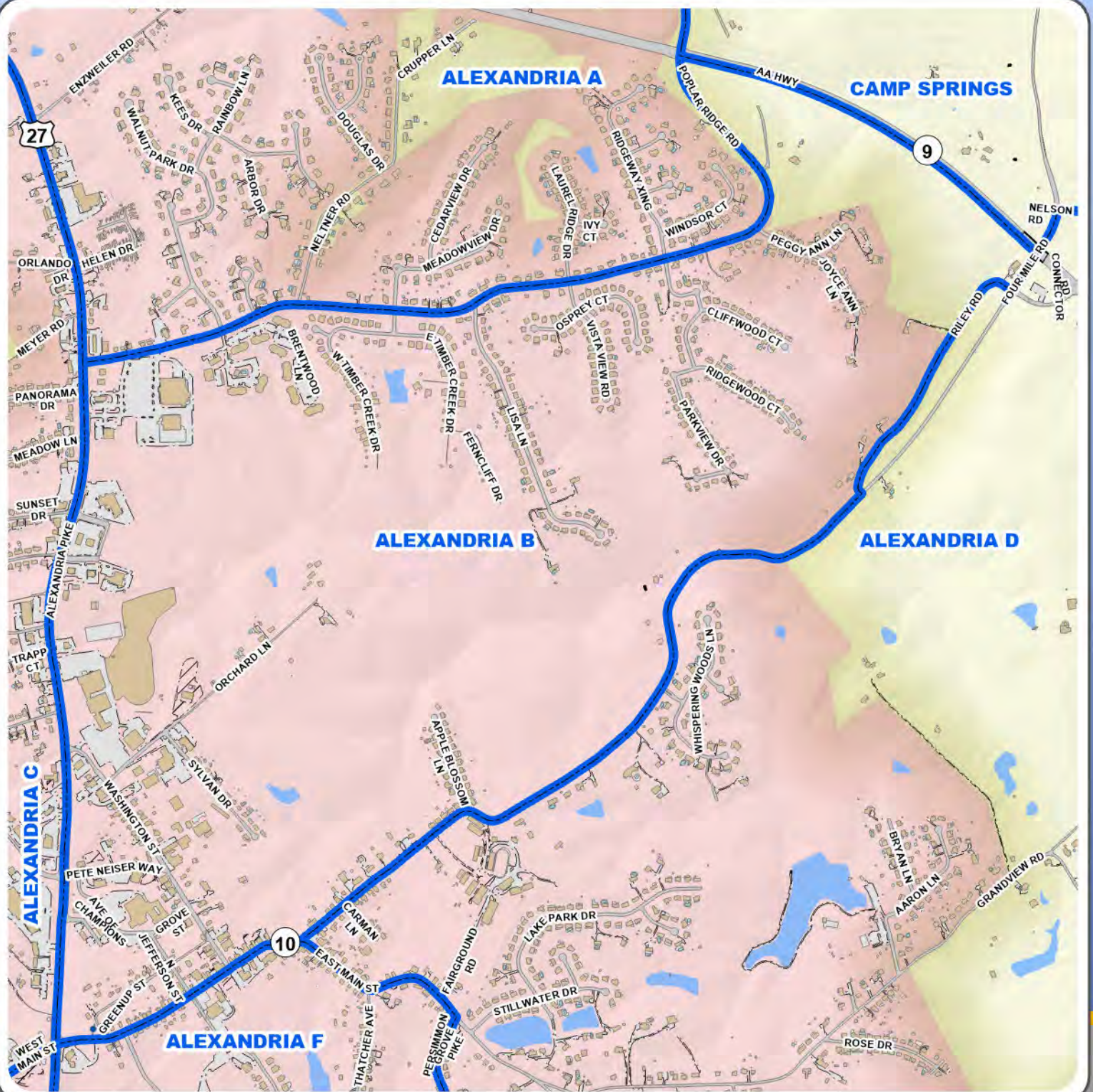
Prepared by LINK-GIS for the
 Campbell County Clerk's Office
 859-392-1600

Date: 9/16/2024

These GIS data are deemed reliable and every effort has been made to ensure their accuracy. They are, however, provided "as is" without warranty of correctness, timeliness, reliability, or completeness. Map elements do not represent a legal survey of land. Use of these data for any purpose should be with an acknowledgement of their limitations, including the fact that they are dynamic in nature and in a constant state of maintenance. Field investigation may be necessary.



ALEXANDRIA B



Campbell Roads

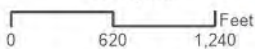
- Bridge
- Driveway
- Hidden Underpass
- Paved Parking
- Paved Road
- Trail
- Unpaved Parking
- Unpaved Road

Campbell Precincts

- Building
- Deck, Patio, Concrete Pad
- Swimming Pool
- Tank

Campbell County Precincts

1:14,000



2332 Royal Drive
Fort Mitchell, KY 41017
859.331.8980
Office hours M-F 8-5
www.linkgis.org

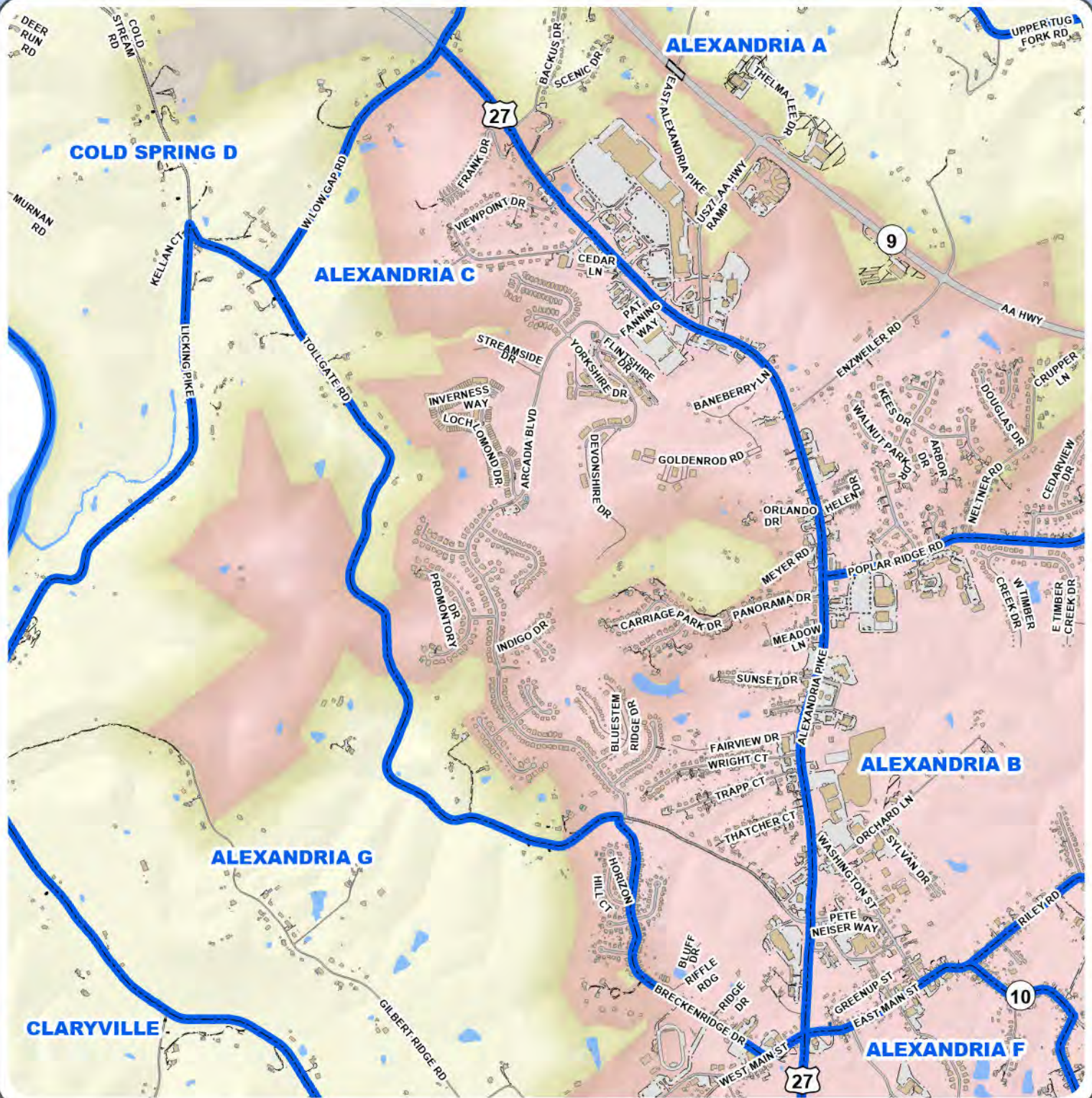
Prepared by LINK-GIS for the
Campbell County Clerk's Office
859-392-1600

Date: 9/16/2024

These GIS data are deemed reliable and every effort has been made to ensure their accuracy. They are, however, provided "as is" without warranty of correctness, timeliness, reliability, or completeness. Map elements do not represent a legal survey of land. Use of these data for any purpose should be with an acknowledgement of their limitations, including the fact that they are dynamic in nature and in a constant state of maintenance. Field investigation may be necessary.



ALEXANDRIA C



Campbell Roads


- Bridge
- Driveway
- Hidden Underpass
- Paved Parking
- Paved Road
- Trail
- Unpaved Parking
- Unpaved Road

Campbell Precincts

- Building
- Deck, Patio, Concrete Pad
- Swimming Pool
- Tank

Campbell County Precincts

1:21,000



2332 Royal Drive
 Fort Mitchell, KY 41017
 859.331.8980
 Office hours M-F 8-5
www.linkgis.org

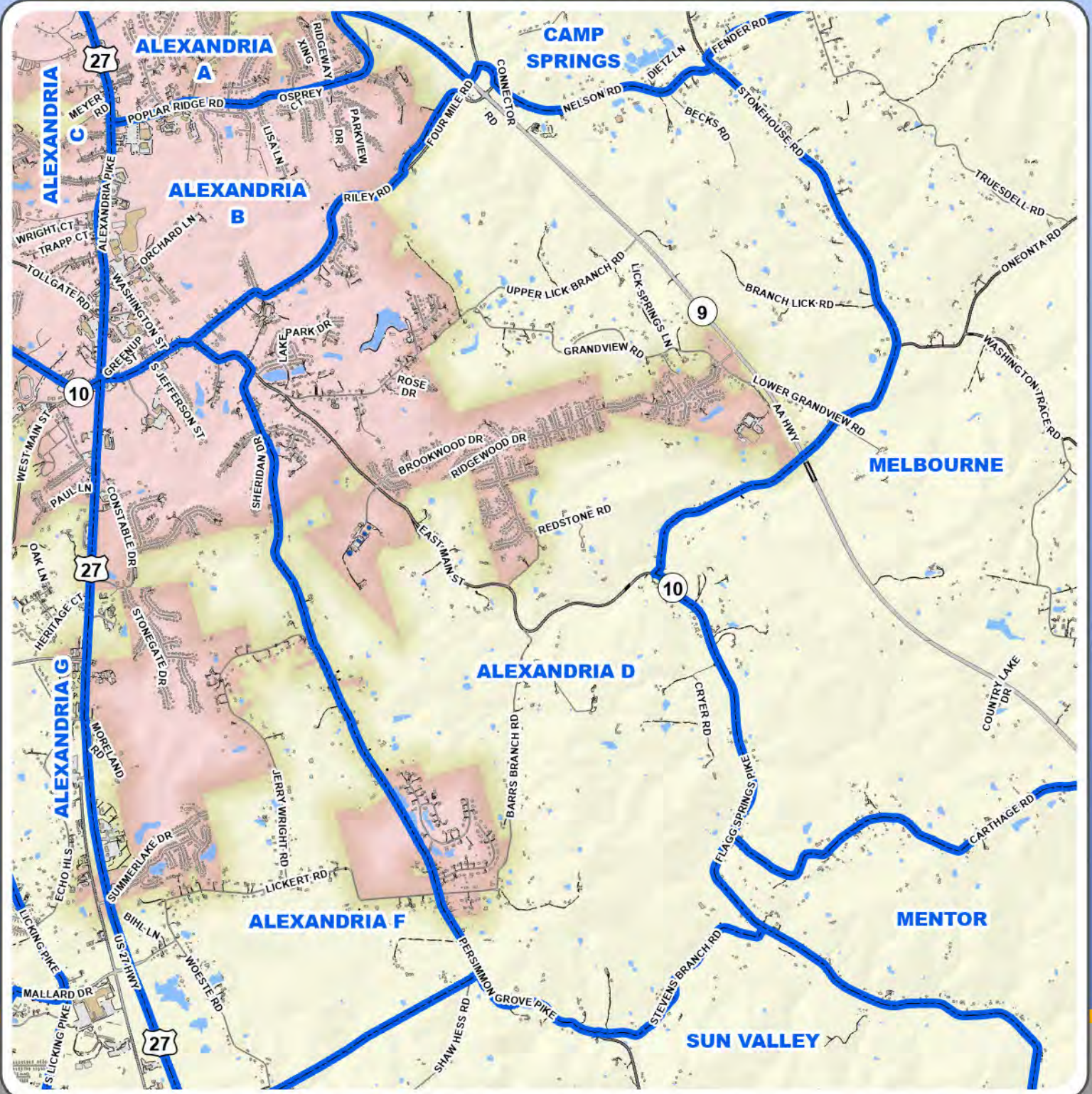
Prepared by LINK-GIS for the
 Campbell County Clerk's Office
 859-392-1600

Date: 9/16/2024

These GIS data are deemed reliable and every effort has been made to ensure their accuracy. They are, however, provided "as is" without warranty of correctness, timeliness, reliability, or completeness. Map elements do not represent a legal survey of land. Use of these data for any purpose should be with an acknowledgement of their limitations, including the fact that they are dynamic in nature and in a constant state of maintenance. Field investigation may be necessary.



ALEXANDRIA D



- | | |
|------------------|---------------------------|
| Campbell Roads | Campbell Precincts |
| Bridge | Campbell Buildings |
| Driveway | Building |
| Hidden Underpass | Deck, Patio, Concrete Pad |
| Paved Parking | Swimming Pool |
| Paved Road | Tank |
| Trail | |
| Unpaved Parking | |
| Unpaved Road | |

Campbell County Precincts

1:37,000
 0 1,000 2,000 Feet



2332 Royal Drive
 Fort Mitchell, KY 41017
 859.331.8980
 Office hours M-F 8-5
www.linkgis.org

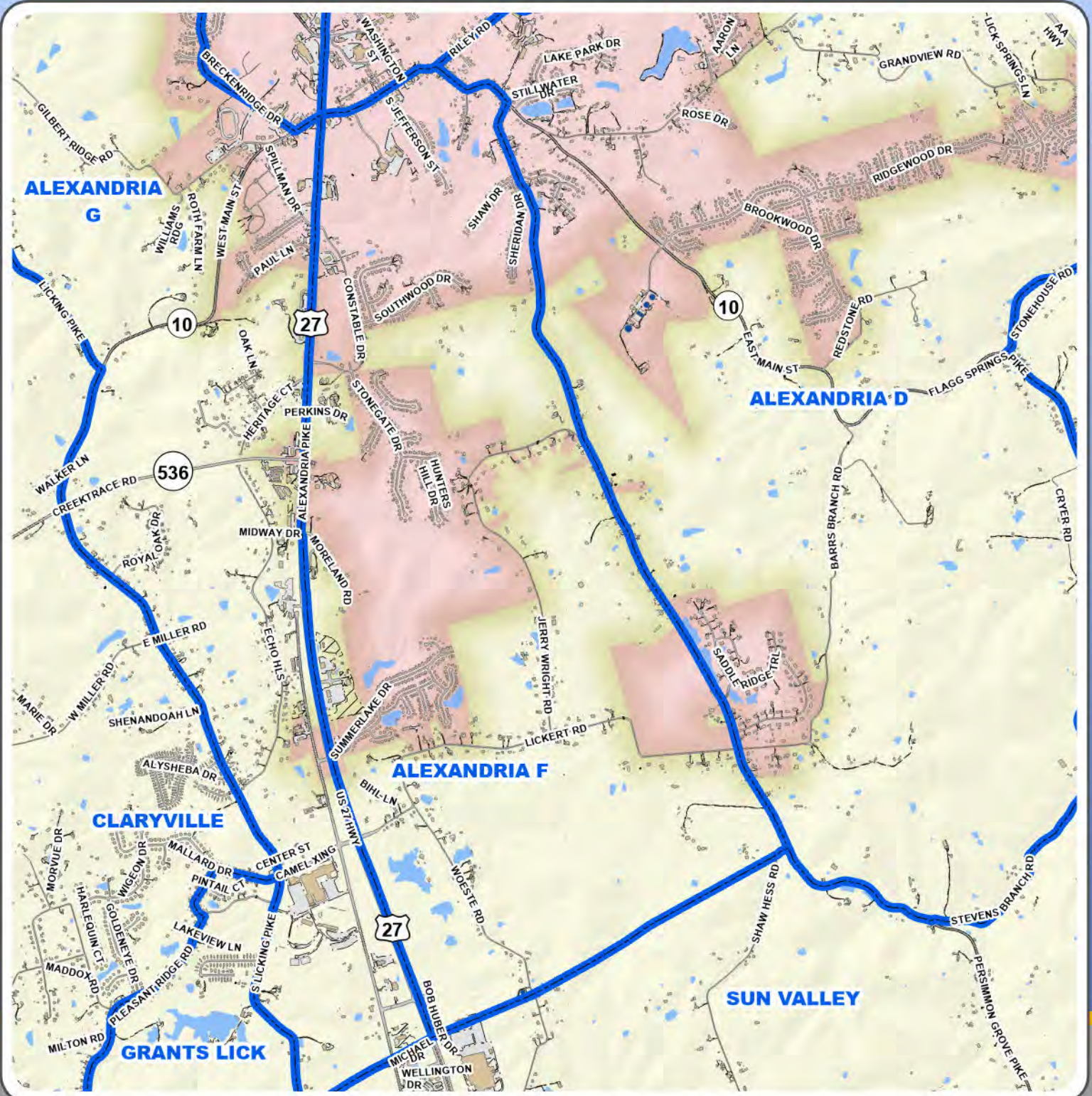
Prepared by LINK-GIS for the
 Campbell County Clerk's Office
 859-392-1600

Date: 9/16/2024

These GIS data are deemed reliable and every effort has been made to ensure their accuracy. They are, however, provided "as is" without warranty of correctness, timeliness, reliability, or completeness. Map elements do not represent a legal survey of land. Use of these data for any purpose should be with an acknowledgement of their limitations, including the fact that they are dynamic in nature and in a constant state of maintenance. Field investigation may be necessary.



ALEXANDRIA F



Campbell Roads


- Bridge
- Driveway
- Hidden Underpass
- Paved Parking
- Paved Road
- Trail
- Unpaved Parking
- Unpaved Road

Campbell Precincts

- Building
- Deck, Patio, Concrete Pad
- Swimming Pool
- Tank

Campbell County Precincts

1:30,000



2332 Royal Drive
 Fort Mitchell, KY 41017
 859.331.8980
 Office hours M-F 8-5
www.linkgis.org

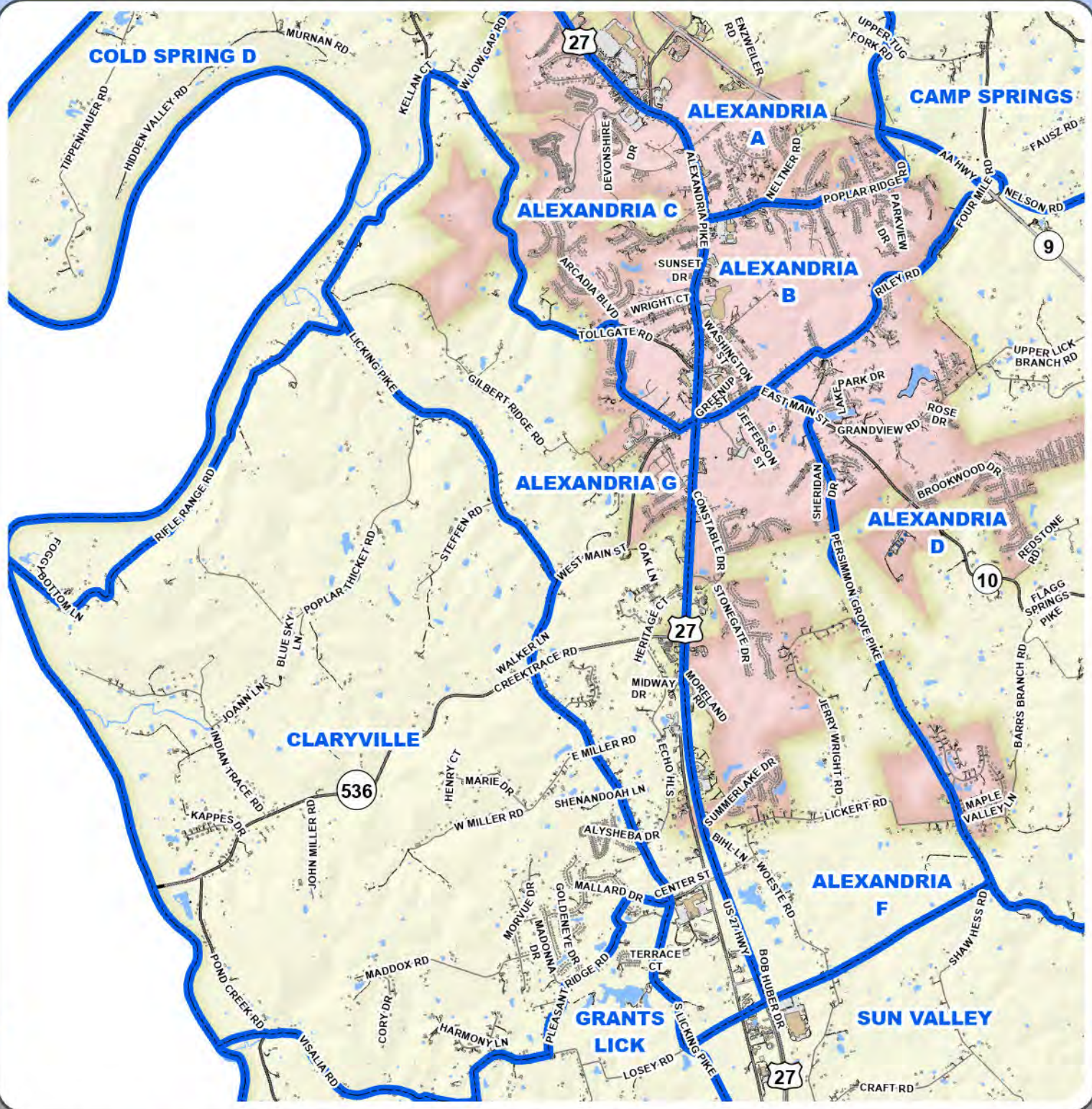
Prepared by LINK-GIS for the
 Campbell County Clerk's Office
 859-392-1600

Date: 9/16/2024

These GIS data are deemed reliable and every effort has been made to ensure their accuracy. They are, however, provided "as is" without warranty of correctness, timeliness, reliability, or completeness. Map elements do not represent a legal survey of land. Use of these data for any purpose should be with an acknowledgement of their limitations, including the fact that they are dynamic in nature and in a constant state of maintenance. Field investigation may be necessary.

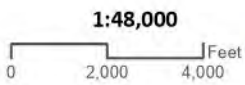


ALEXANDRIA G



- Campbell Roads**
 - Bridge
 - Driveway
 - Hidden Underpass
 - Paved Parking
 - Paved Road
 - Trail
 - Unpaved Parking
 - Unpaved Road
- Campbell Precincts**
 - Campbell Precincts
- Campbell Buildings**
 - Building
 - Deck, Patio, Concrete Pad
 - Swimming Pool
 - Tank

Campbell County Precincts



2332 Royal Drive
 Fort Mitchell, KY 41017
 859.331.8980
 Office hours M-F 8-5
www.linkgis.org

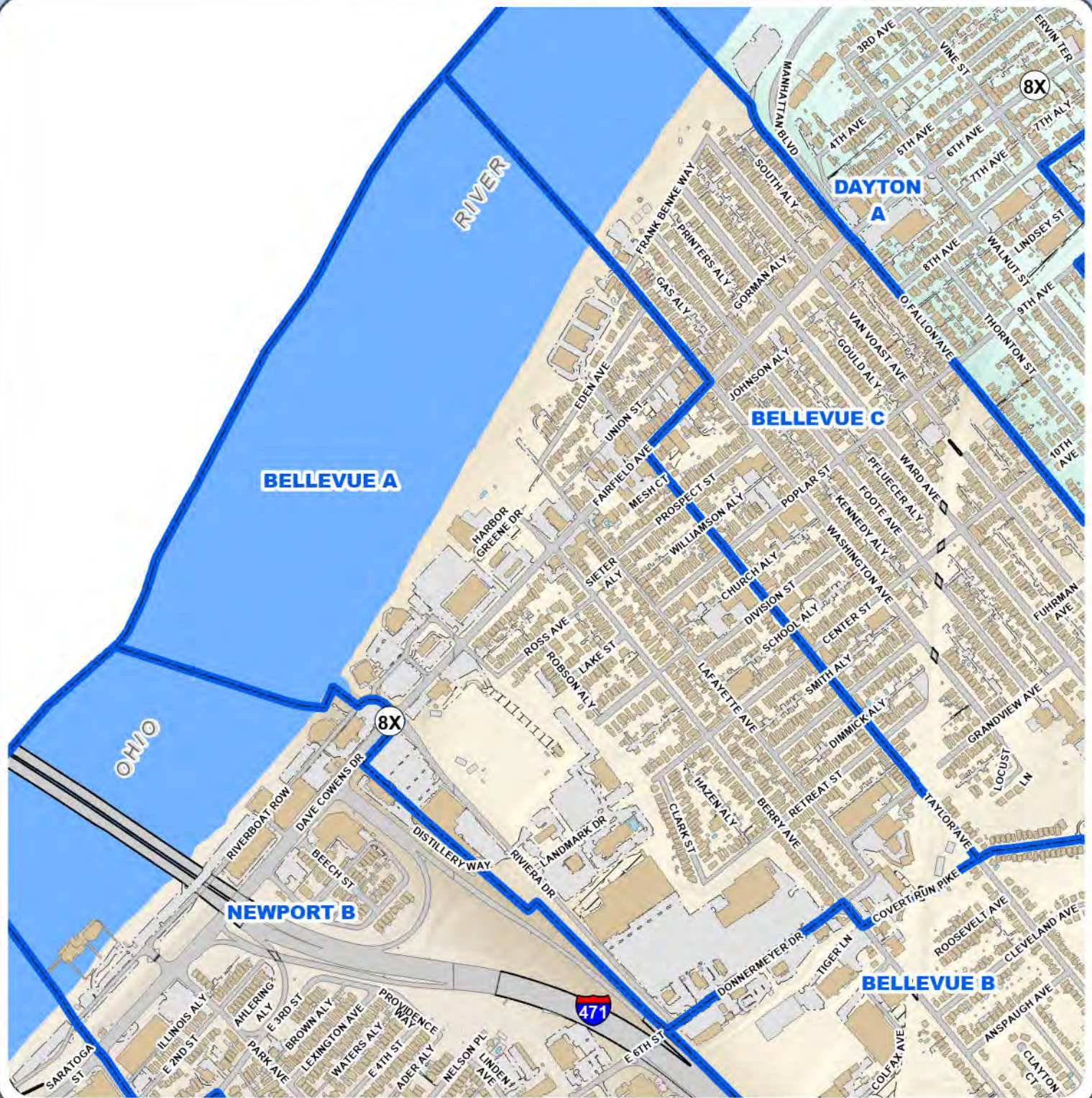
Prepared by LINK-GIS for the
 Campbell County Clerk's Office
 859-392-1600

Date: 9/16/2024

These GIS data are deemed reliable and every effort has been made to ensure their accuracy. They are, however, provided "as is" without warranty of correctness, timeliness, reliability, or completeness. Map elements do not represent a legal survey of land. Use of these data for any purpose should be with an acknowledgement of their limitations, including the fact that they are dynamic in nature and in a constant state of maintenance. Field investigation may be necessary.



BELLEVUE A



Campbell Roads

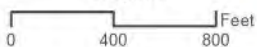
- Bridge
- Driveway
- Hidden Underpass
- Paved Parking
- Paved Road
- Trail
- Unpaved Parking
- Unpaved Road

Campbell Precincts

- Building
- Deck, Patio, Concrete Pad
- Swimming Pool
- Tank

Campbell County Precincts

1:9,000



2332 Royal Drive
 Fort Mitchell, KY 41017
 859.331.8980
 Office hours M-F 8-5
www.linkgis.org

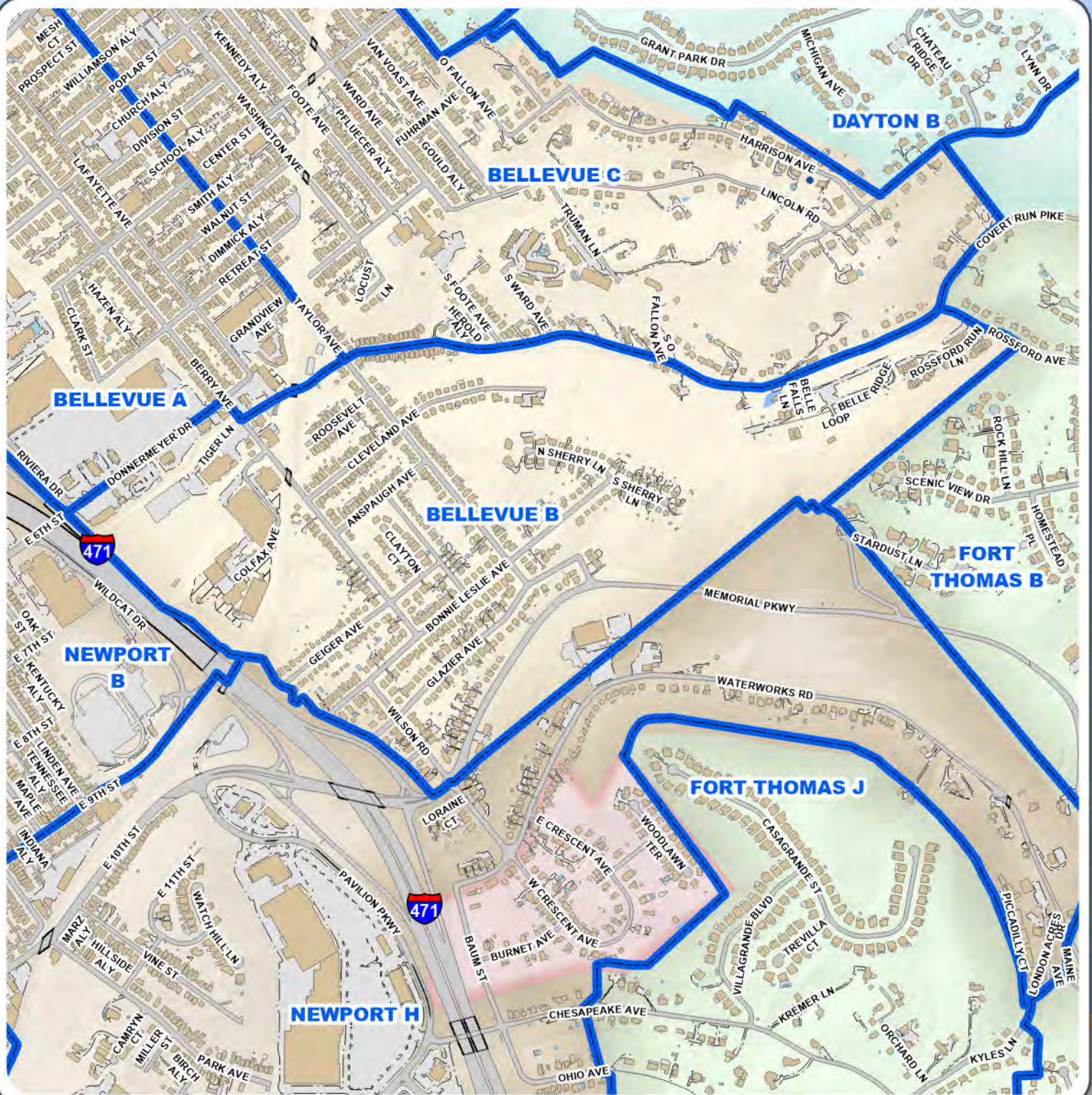
Prepared by LINK-GIS for the
 Campbell County Clerk's Office
 859-392-1600

Date: 9/16/2024

These GIS data are deemed reliable and every effort has been made to ensure their accuracy. They are, however, provided "as is" without warranty of correctness, timeliness, reliability, or completeness. Map elements do not represent a legal survey of land. Use of these data for any purpose should be with an acknowledgment of their limitations, including the fact that they are dynamic in nature and in a constant state of maintenance. Field investigation may be necessary.



BELLEVUE B



Campbell Roads


- Bridge
- Driveway
- Hidden Underpass
- Paved Parking
- Paved Road
- Trail
- Unpaved Parking
- Unpaved Road

Campbell Precincts

- Building
- Deck, Patio, Concrete Pad
- Swimming Pool
- Tank

Campbell County Precincts

1:10,000



2332 Royal Drive
 Fort Mitchell, KY 41017
 859.331.8980
 Office hours M-F 8-5
www.linkgis.org

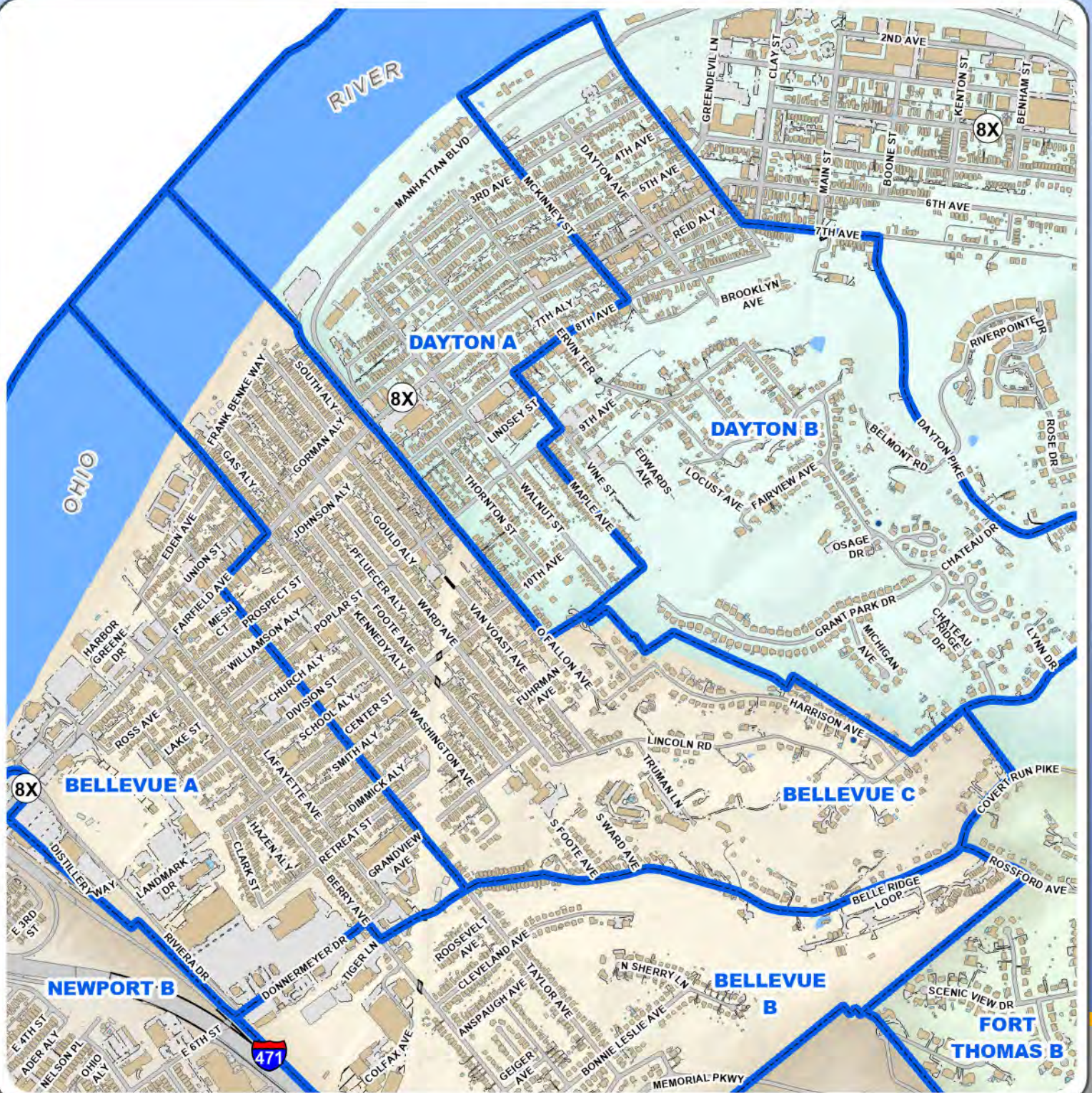
Prepared by LINK-GIS for the
 Campbell County Clerk's Office
 859-392-1600

Date: 9/16/2024

These GIS data are deemed reliable and every effort has been made to ensure their accuracy. They are, however, provided "as is" without warranty of correctness, timeliness, reliability, or completeness. Map elements do not represent a legal survey of land. Use of these data for any purpose should be with an acknowledgement of their limitations, including the fact that they are dynamic in nature and in a constant state of maintenance. Field investigation may be necessary.



BELLEVUE C



Campbell Roads


- Bridge
- Driveway
- Hidden Underpass
- Paved Parking
- Paved Road
- Trail
- Unpaved Parking
- Unpaved Road

Campbell Precincts

- Building
- Deck, Patio, Concrete Pad
- Swimming Pool
- Tank

Campbell County Precincts

1:12,000



2332 Royal Drive
 Fort Mitchell, KY 41017
 859.331.8980
 Office hours M-F 8-5
www.linkgis.org

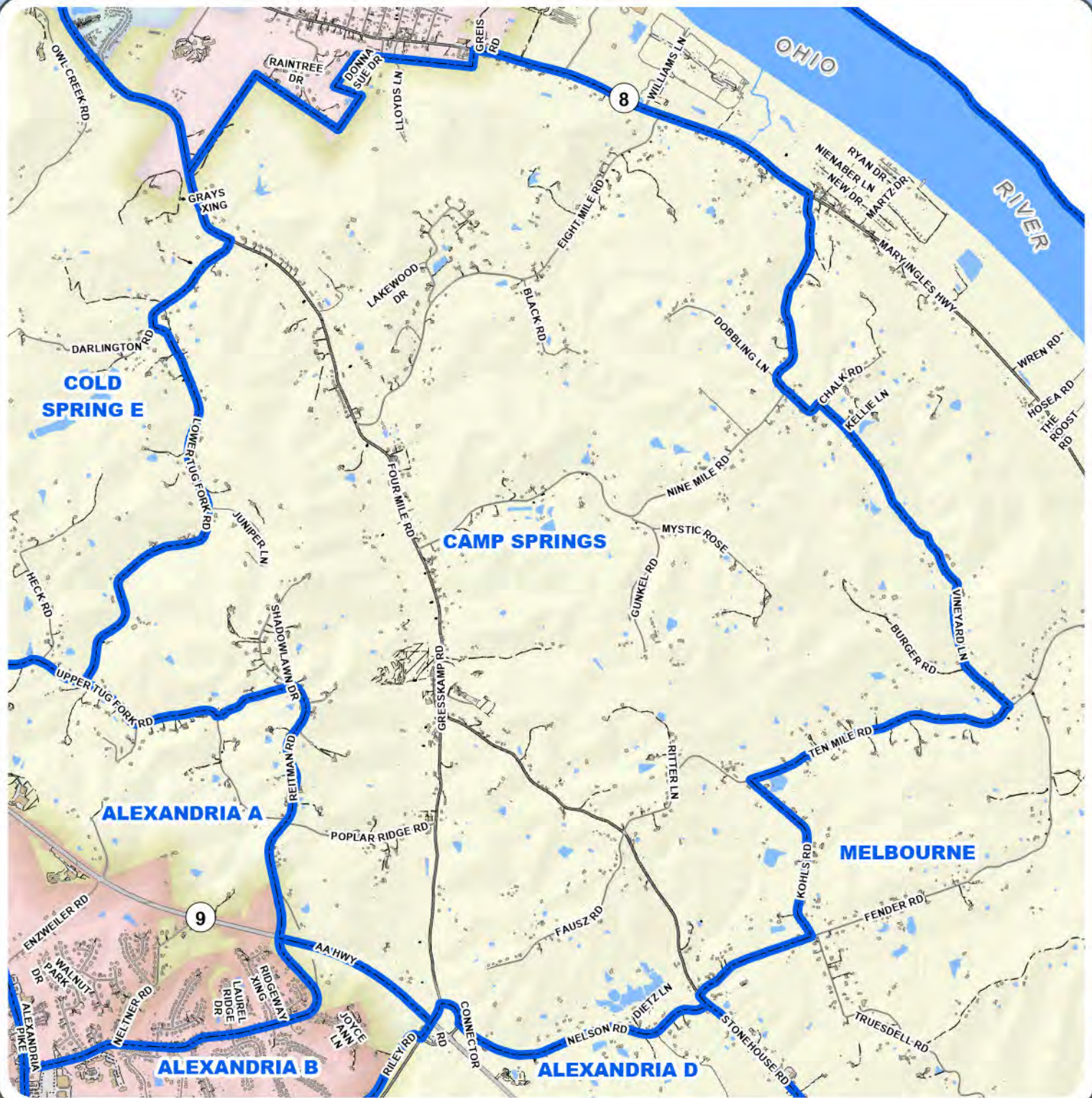
Prepared by LINK-GIS for the
 Campbell County Clerk's Office
 859-392-1600

Date: 9/16/2024

These GIS data are deemed reliable and every effort has been made to ensure their accuracy. They are, however, provided "as is" without warranty of correctness, timeliness, reliability, or completeness. Map elements do not represent a legal survey of land. Use of these data for any purpose should be with an acknowledgement of their limitations, including the fact that they are dynamic in nature and in a constant state of maintenance. Field investigation may be necessary.



CAMP SPRINGS



Campbell Roads

- Bridge
- Driveway
- Hidden Underpass
- Paved Parking
- Paved Road
- Trail
- Unpaved Parking
- Unpaved Road

Campbell Precincts

- Building
- Deck, Patio, Concrete Pad
- Swimming Pool
- Tank

Campbell County Precincts

1:33,000



2332 Royal Drive
 Fort Mitchell, KY 41017
 859.331.8980
 Office hours M-F 8-5
www.linkgis.org

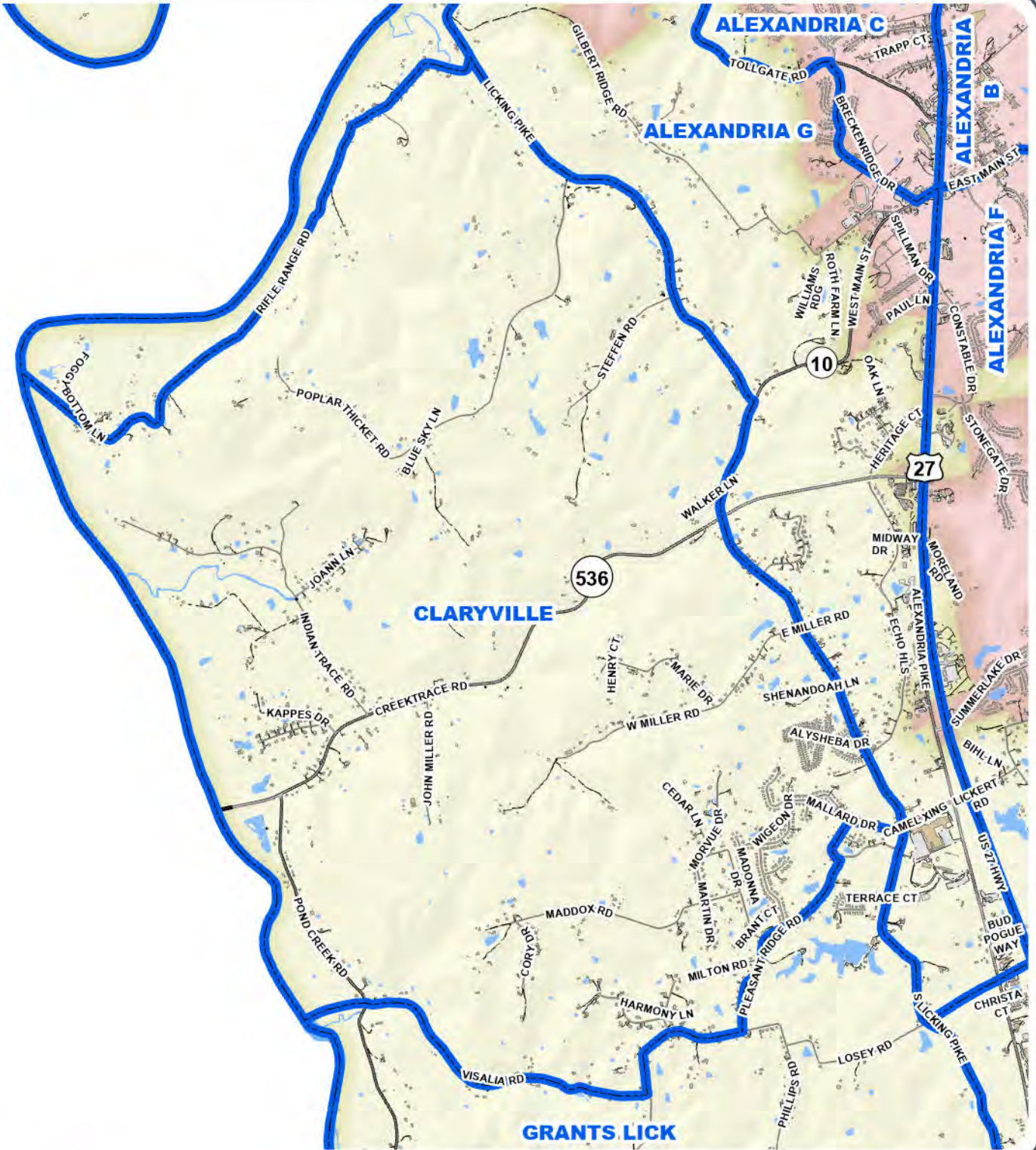
Prepared by LINK-GIS for the
 Campbell County Clerk's Office
 859-392-1600

Date: 9/16/2024

These GIS data are deemed reliable and every effort has been made to ensure their accuracy. They are, however, provided "as is" without warranty of correctness, timeliness, reliability, or completeness. Map elements do not represent a legal survey of land. Use of these data for any purpose should be with an acknowledgement of their limitations, including the fact that they are dynamic in nature and in a constant state of maintenance. Field investigation may be necessary.



CLARYVILLE



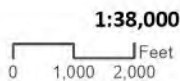
Campbell Roads

- Bridge
- Driveway
- Hidden Underpass
- Paved Parking
- Paved Road
- Trail
- Unpaved Parking
- Unpaved Road

Campbell Precincts

- Building
- Deck, Patio, Concrete Pad
- Swimming Pool
- Tank

Campbell County Precincts



2332 Royal Drive
Fort Mitchell, KY 41017
859.331.8980
Office hours M-F 8-5
www.linkgis.org

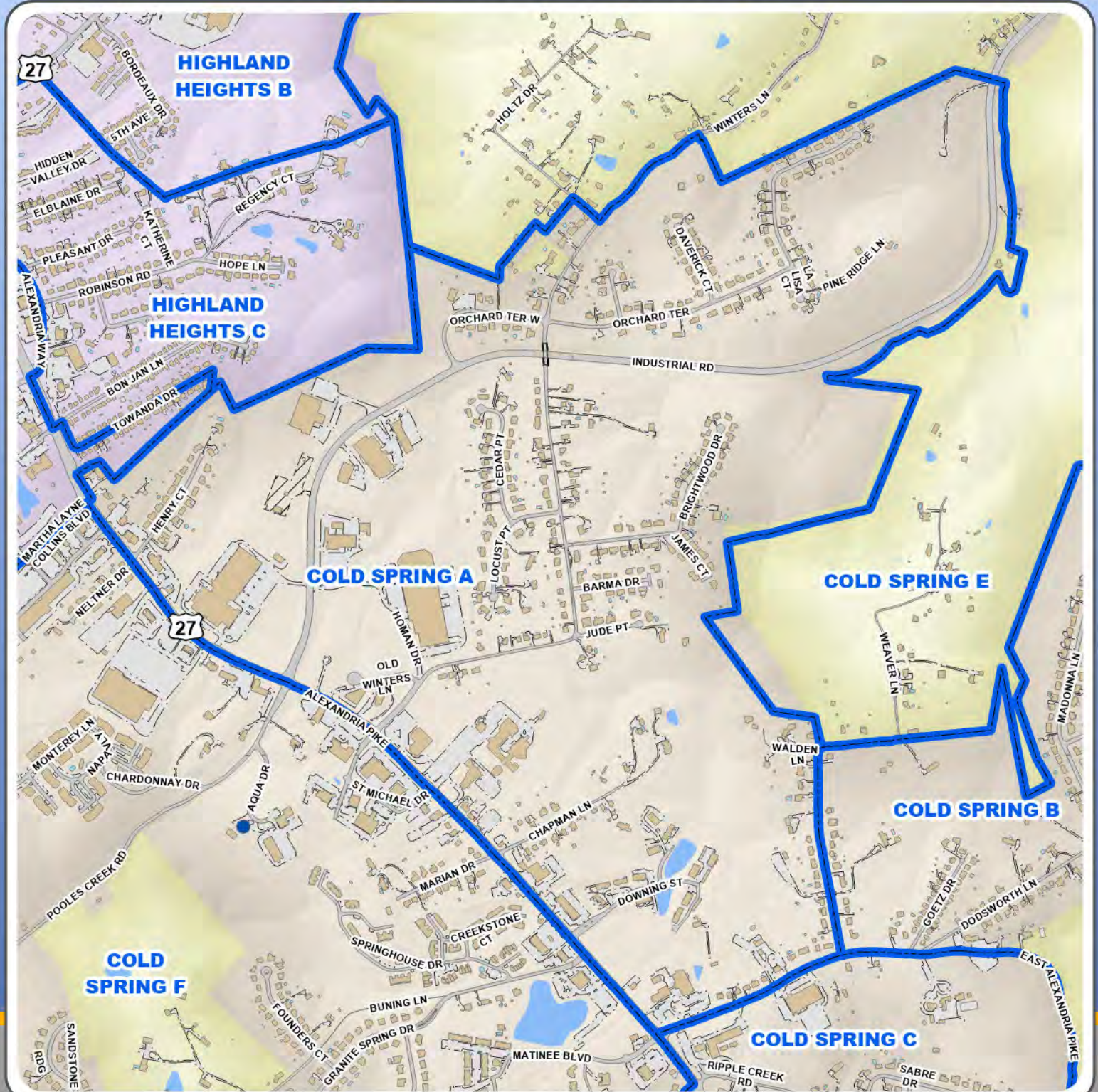
Prepared by LINK-GIS for the
Campbell County Clerk's Office
859-392-1600

Date: 9/16/2024

These GIS data are deemed reliable and every effort has been made to ensure their accuracy. They are, however, provided "as is" without warranty of correctness, timeliness, reliability, or completeness. Map elements do not represent a legal survey of land. Use of these data for any purpose should be with an acknowledgement of their limitations, including the fact that they are dynamic in nature and in a constant state of maintenance. Field investigation may be necessary.



COLD SPRING A



Campbell Roads

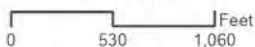
- Bridge
- Driveway
- Hidden Underpass
- Paved Parking
- Paved Road
- Trail
- Unpaved Parking
- Unpaved Road

Campbell Precincts

- Building
- Deck, Patio, Concrete Pad
- Swimming Pool
- Tank

Campbell County Precincts

1:12,000



2332 Royal Drive
 Fort Mitchell, KY 41017
 859.331.8980
 Office hours M-F 8-5
www.linkgis.org

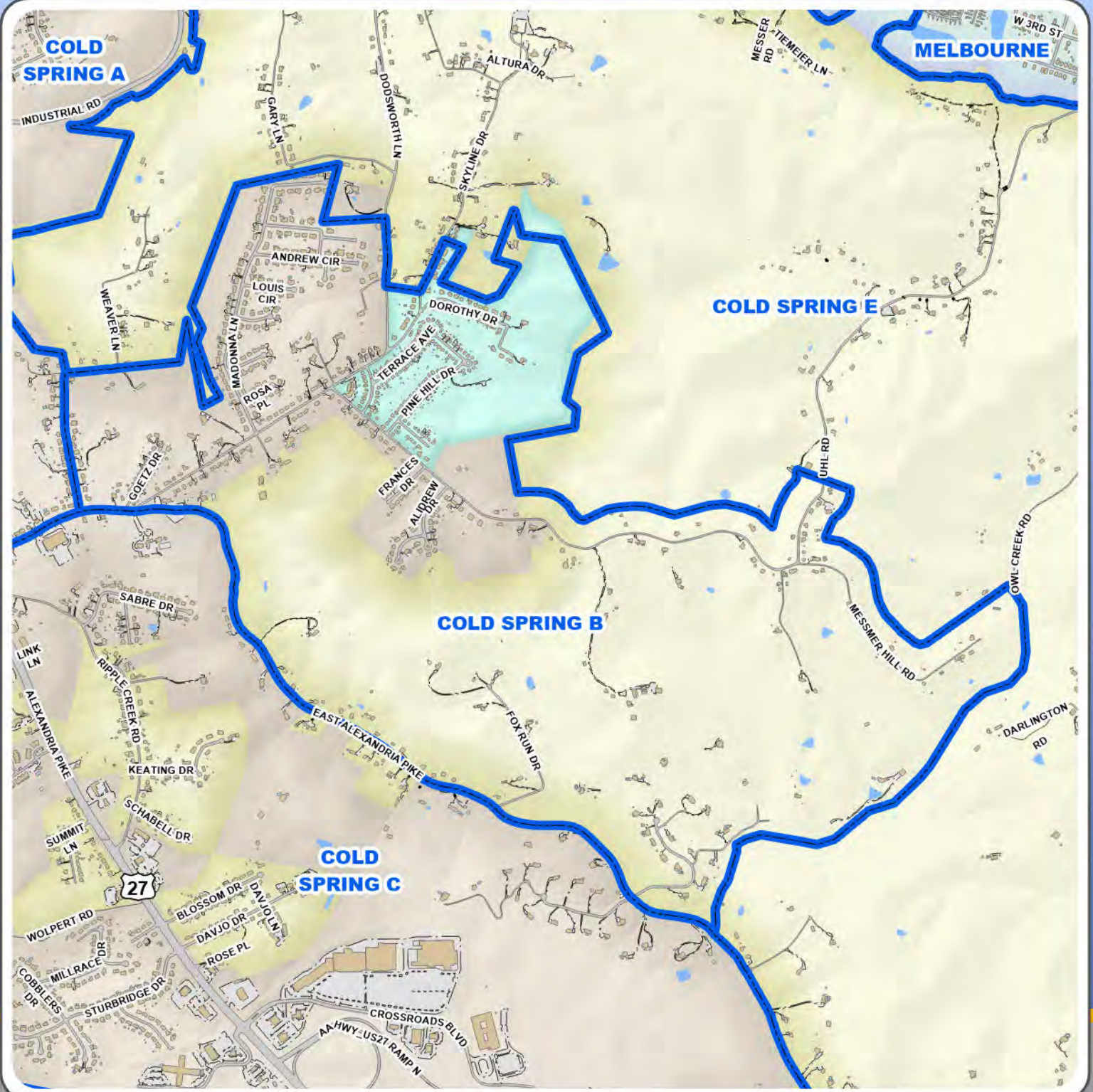
Prepared by LINK-GIS for the
 Campbell County Clerk's Office
 859-392-1600

Date: 9/16/2024

These GIS data are deemed reliable and every effort has been made to ensure their accuracy. They are, however, provided "as is" without warranty of correctness, timeliness, reliability, or completeness. Map elements do not represent a legal survey of land. Use of these data for any purpose should be with an acknowledgement of their limitations, including the fact that they are dynamic in nature and in a constant state of maintenance. Field investigation may be necessary.



COLD SPRING B



Campbell Roads


- Bridge
- Driveway
- Hidden Underpass
- Paved Parking
- Paved Road
- Trail
- Unpaved Parking
- Unpaved Road

Campbell Precincts

- Building
- Deck, Patio, Concrete Pad
- Swimming Pool
- Tank

Campbell County Precincts

1:18,000



2332 Royal Drive
 Fort Mitchell, KY 41017
 859.331.8980
 Office hours M-F 8-5
www.linkgis.org

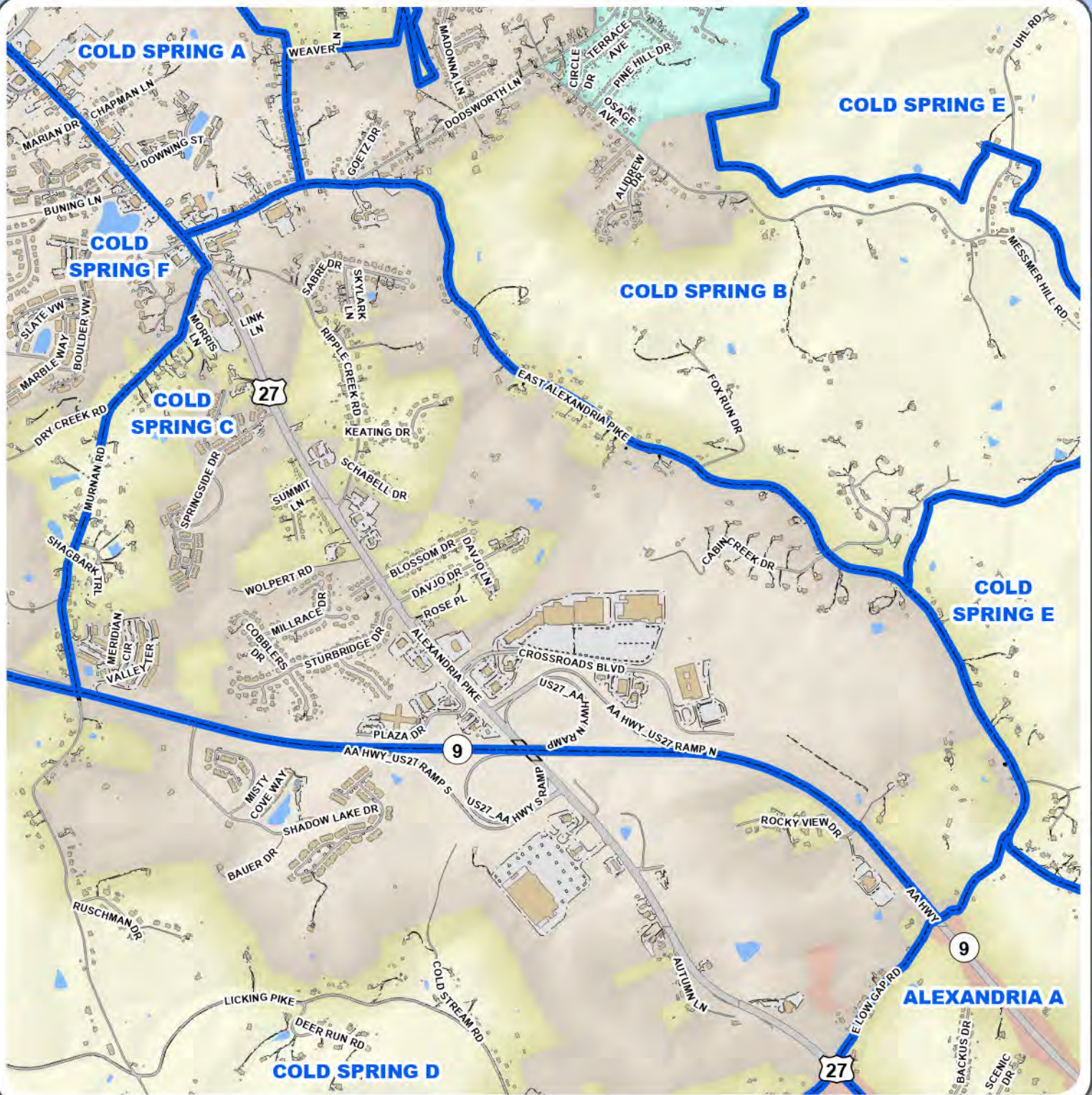
Prepared by LINK-GIS for the
 Campbell County Clerk's Office
 859-392-1600

Date: 9/16/2024

These GIS data are deemed reliable and every effort has been made to ensure their accuracy. They are, however, provided "as is" without warranty of correctness, timeliness, reliability, or completeness. Map elements do not represent a legal survey of land. Use of these data for any purpose should be with an acknowledgement of their limitations, including the fact that they are dynamic in nature and in a constant state of maintenance. Field investigation may be necessary.



COLD SPRING C



Campbell Roads

- Bridge
- Driveway
- Hidden Underpass
- Paved Parking
- Paved Road
- Trail
- Unpaved Parking
- Unpaved Road

Campbell Precincts

- Building
- Deck, Patio, Concrete Pad
- Swimming Pool
- Tank

Campbell County Precincts

1:19,000



2332 Royal Drive
 Fort Mitchell, KY 41017
 859.331.8980
 Office hours M-F 8-5
www.linkgis.org

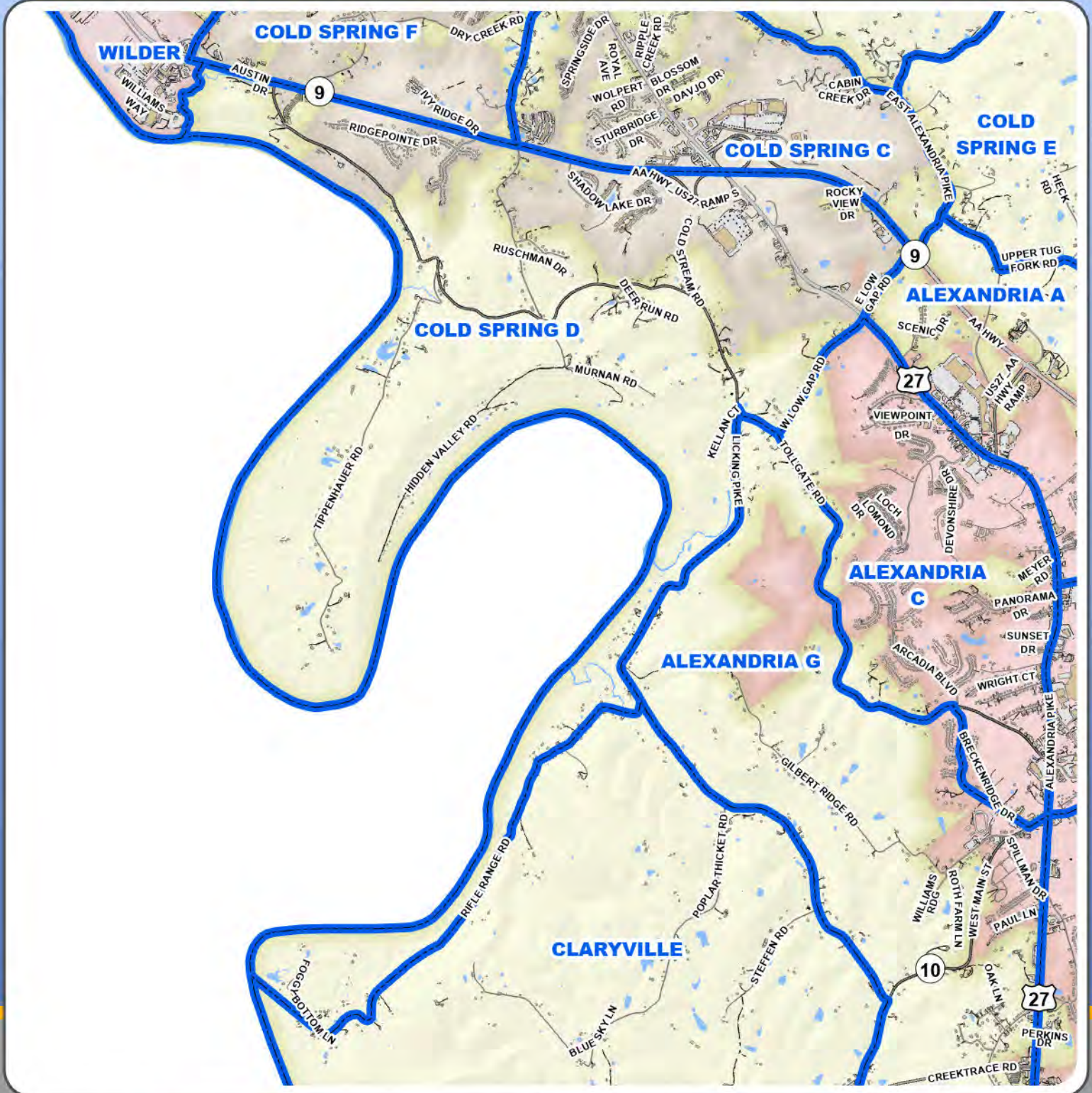
Prepared by LINK-GIS for the
 Campbell County Clerk's Office
 859-392-1600

Date: 9/16/2024

These GIS data are deemed reliable and every effort has been made to ensure their accuracy. They are, however, provided "as is" without warranty of correctness, timeliness, reliability, or completeness. Map elements do not represent a legal survey of land. Use of these data for any purpose should be with an acknowledgement of their limitations, including the fact that they are dynamic in nature and in a constant state of maintenance. Field investigation may be necessary.

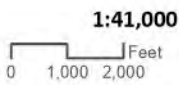


COLD SPRING D



- | | |
|------------------|---------------------------|
| Bridge | Campbell Precincts |
| Driveway | Campbell Buildings |
| Hidden Underpass | Building |
| Paved Parking | Deck, Patio, Concrete Pad |
| Paved Road | Swimming Pool |
| Trail | Tank |
| Unpaved Parking | |
| Unpaved Road | |

Campbell County Precincts



2332 Royal Drive
 Fort Mitchell, KY 41017
 859.331.8980
 Office hours M-F 8-5
www.linkgis.org

Prepared by LINK-GIS for the
 Campbell County Clerk's Office
 859-392-1600

Date: 9/16/2024

These GIS data are deemed reliable and every effort has been made to ensure their accuracy. They are, however, provided "as is" without warranty of correctness, timeliness, reliability, or completeness. Map elements do not represent a legal survey of land. Use of these data for any purpose should be with an acknowledgement of their limitations, including the fact that they are dynamic in nature and in a constant state of maintenance. Field investigation may be necessary.

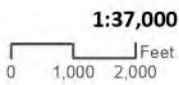


COLD SPRING E



- | | |
|------------------|---------------------------|
| Campbell Roads | Campbell Precincts |
| Bridge | Campbell Buildings |
| Driveway | Building |
| Hidden Underpass | Deck, Patio, Concrete Pad |
| Paved Parking | Swimming Pool |
| Paved Road | Tank |
| Trail | |
| Unpaved Parking | |
| Unpaved Road | |

Campbell County Precincts



2332 Royal Drive
Fort Mitchell, KY 41017
859.331.8980
Office hours M-F 8-5
www.linkgis.org

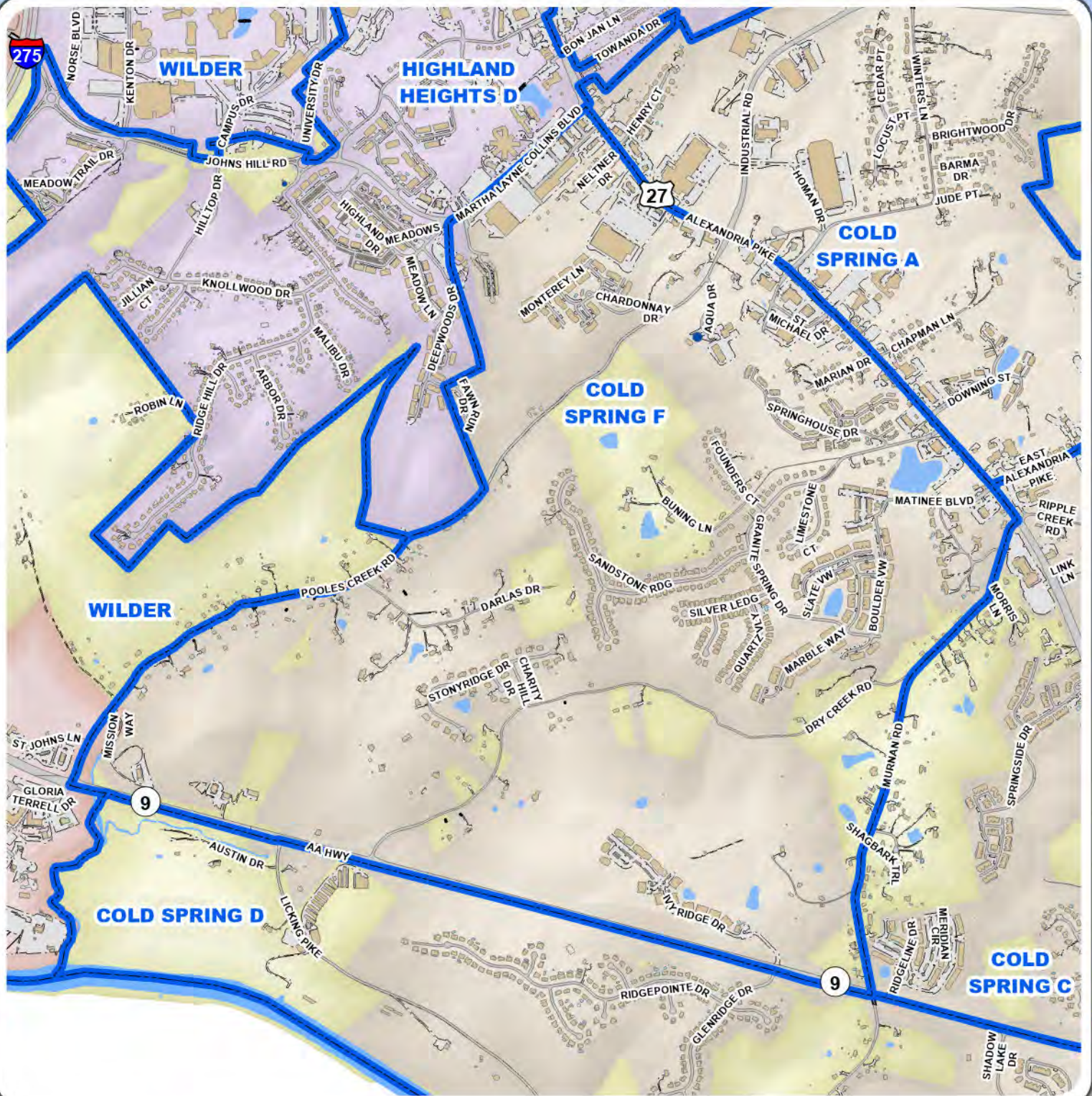
Prepared by LINK-GIS for the
Campbell County Clerk's Office
859-392-1600

Date: 9/16/2024

These GIS data are deemed reliable and every effort has been made to ensure their accuracy. They are, however, provided "as is" without warranty of correctness, timeliness, reliability, or completeness. Map elements do not represent a legal survey of land. Use of these data for any purpose should be with an acknowledgement of their limitations, including the fact that they are dynamic in nature and in a constant state of maintenance. Field investigation may be necessary.



COLD SPRING F



Campbell Roads

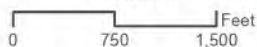
- Bridge
- Driveway
- Hidden Underpass
- Paved Parking
- Paved Road
- Trail
- Unpaved Parking
- Unpaved Road

Campbell Precincts

- Building
- Deck, Patio, Concrete Pad
- Swimming Pool
- Tank

Campbell County Precincts

1:17,000



2332 Royal Drive
 Fort Mitchell, KY 41017
 859.331.8980
 Office hours M-F 8-5
www.linkgis.org

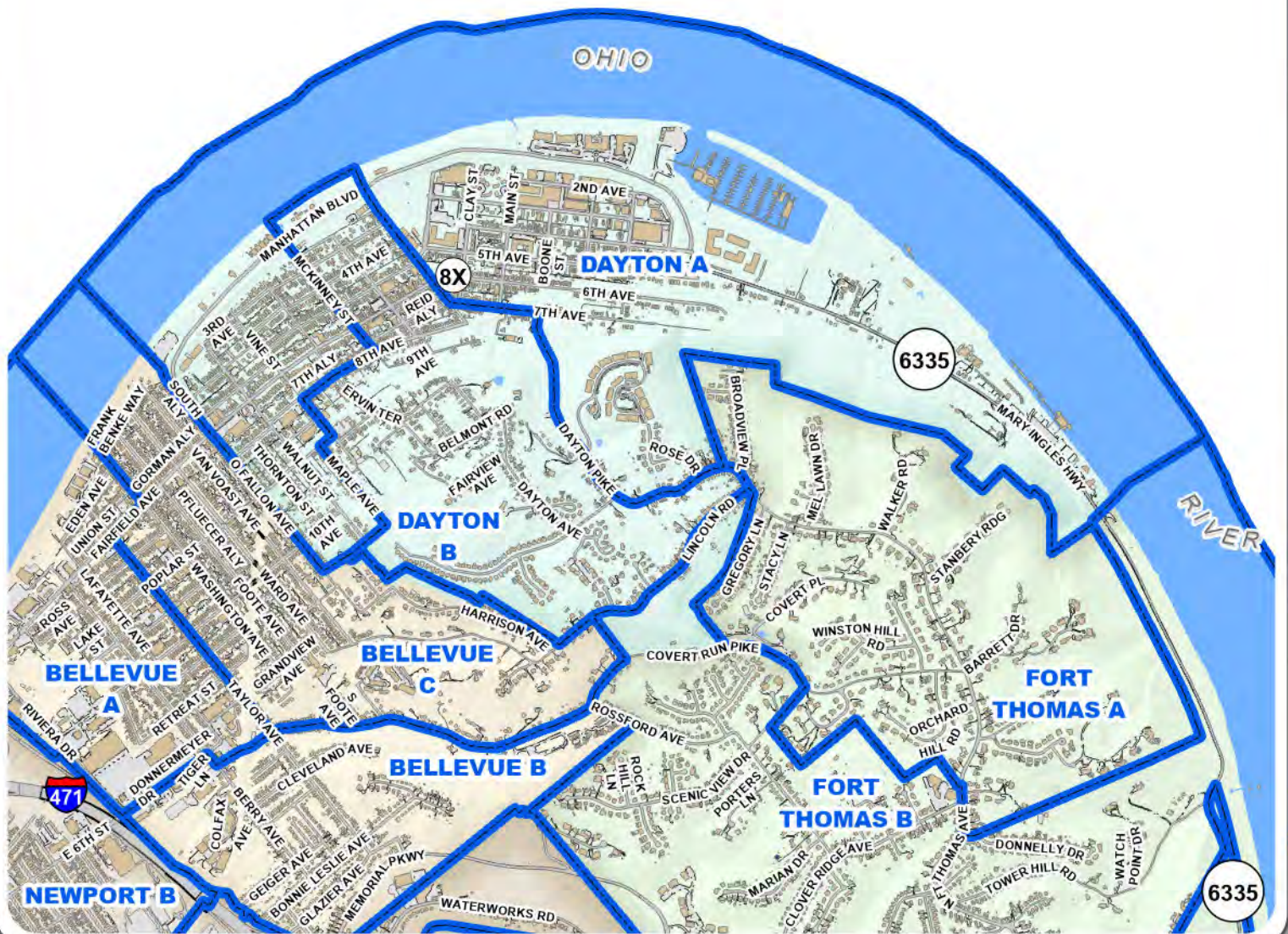
Prepared by LINK-GIS for the
 Campbell County Clerk's Office
 859-392-1600

Date: 9/16/2024

These GIS data are deemed reliable and every effort has been made to ensure their accuracy. They are, however, provided "as is" without warranty of correctness, timeliness, reliability, or completeness. Map elements do not represent a legal survey of land. Use of these data for any purpose should be with an acknowledgement of their limitations, including the fact that they are dynamic in nature and in a constant state of maintenance. Field investigation may be necessary.



DAYTON A



Campbell Roads


- Bridge
- Driveway
- Hidden Underpass
- Paved Parking
- Paved Road
- Trail
- Unpaved Parking
- Unpaved Road

Campbell Precincts

- Building
- Deck, Patio, Concrete Pad
- Swimming Pool
- Tank

Campbell County Precincts

1:22,000



2332 Royal Drive
 Fort Mitchell, KY 41017
 859.331.8980
 Office hours M-F 8-5
www.linkgis.org

Prepared by LINK-GIS for the
 Campbell County Clerk's Office
 859-392-1600

Date: 9/16/2024

These GIS data are deemed reliable and every effort has been made to ensure their accuracy. They are, however, provided "as is" without warranty of correctness, timeliness, reliability, or completeness. Map elements do not represent a legal survey of land. Use of these data for any purpose should be with an acknowledgement of their limitations, including the fact that they are dynamic in nature and in a constant state of maintenance. Field investigation may be necessary.



DAYTON B



Campbell Roads

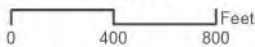
- Bridge
- Driveway
- Hidden Underpass
- Paved Parking
- Paved Road
- Trail
- Unpaved Parking
- Unpaved Road

Campbell Precincts

- Building
- Deck, Patio, Concrete Pad
- Swimming Pool
- Tank

Campbell County Precincts

1:9,000



2332 Royal Drive
Fort Mitchell, KY 41017
859.331.8980
Office hours M-F 8-5
www.linkgis.org

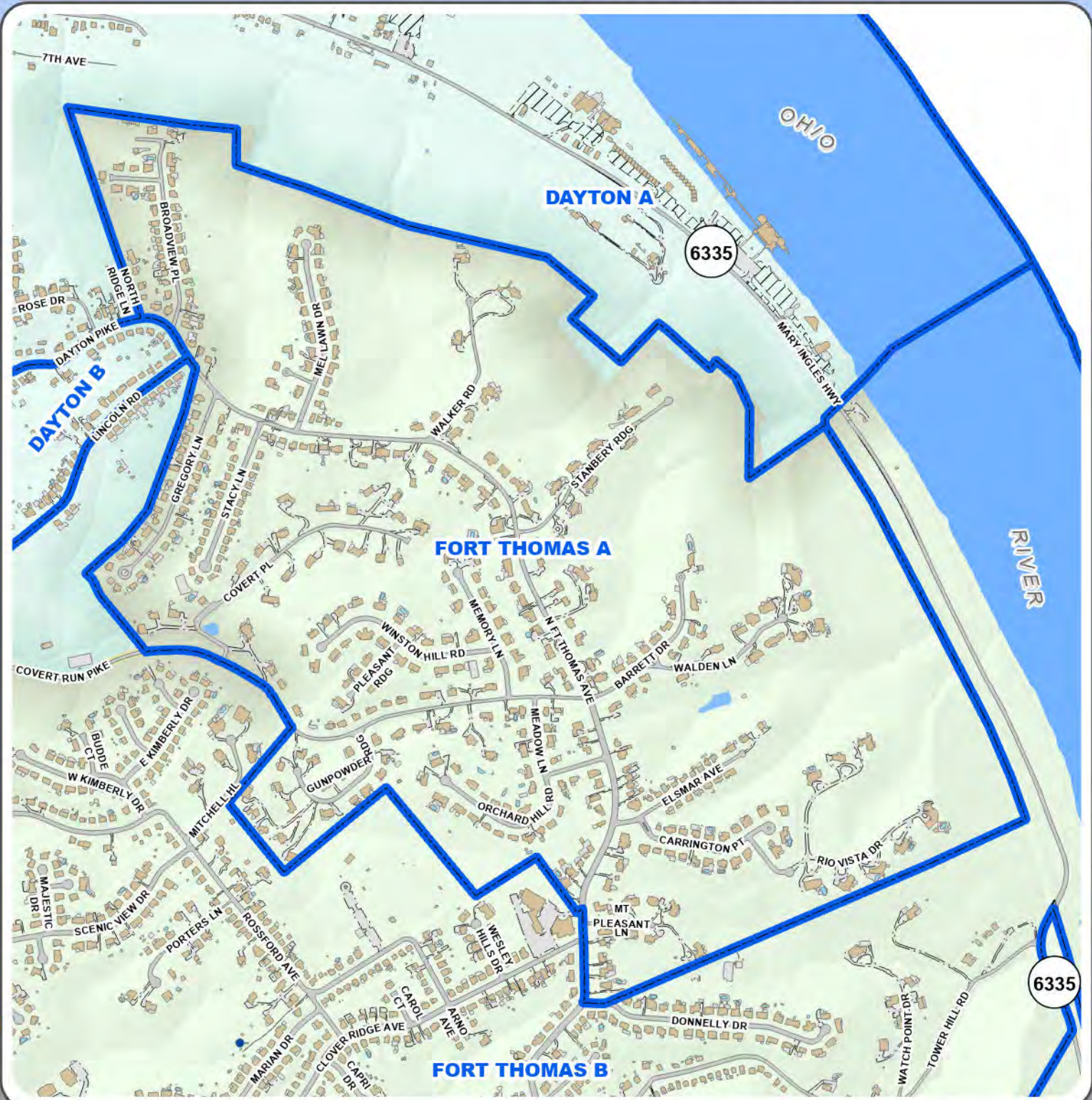
Prepared by LINK-GIS for the
Campbell County Clerk's Office
859-392-1600

Date: 9/16/2024

These GIS data are deemed reliable and every effort has been made to ensure their accuracy. They are, however, provided "as is" without warranty of correctness, timeliness, reliability, or completeness. Map elements do not represent a legal survey of land. Use of these data for any purpose should be with an acknowledgement of their limitations, including the fact that they are dynamic in nature and in a constant state of maintenance. Field investigation may be necessary.



FORT THOMAS A



Campbell Roads

- Bridge
- Driveway
- Hidden Underpass
- Paved Parking
- Paved Road
- Trail
- Unpaved Parking
- Unpaved Road

Campbell Precincts

- Campbell Precincts

Campbell Buildings

- Building
- Deck, Patio, Concrete Pad
- Swimming Pool
- Tank

Campbell County Precincts

1:10,000

0 440 880 Feet

2332 Royal Drive
Fort Mitchell, KY 41017
859.331.8980
Office hours M-F 8-5
www.linkgis.org

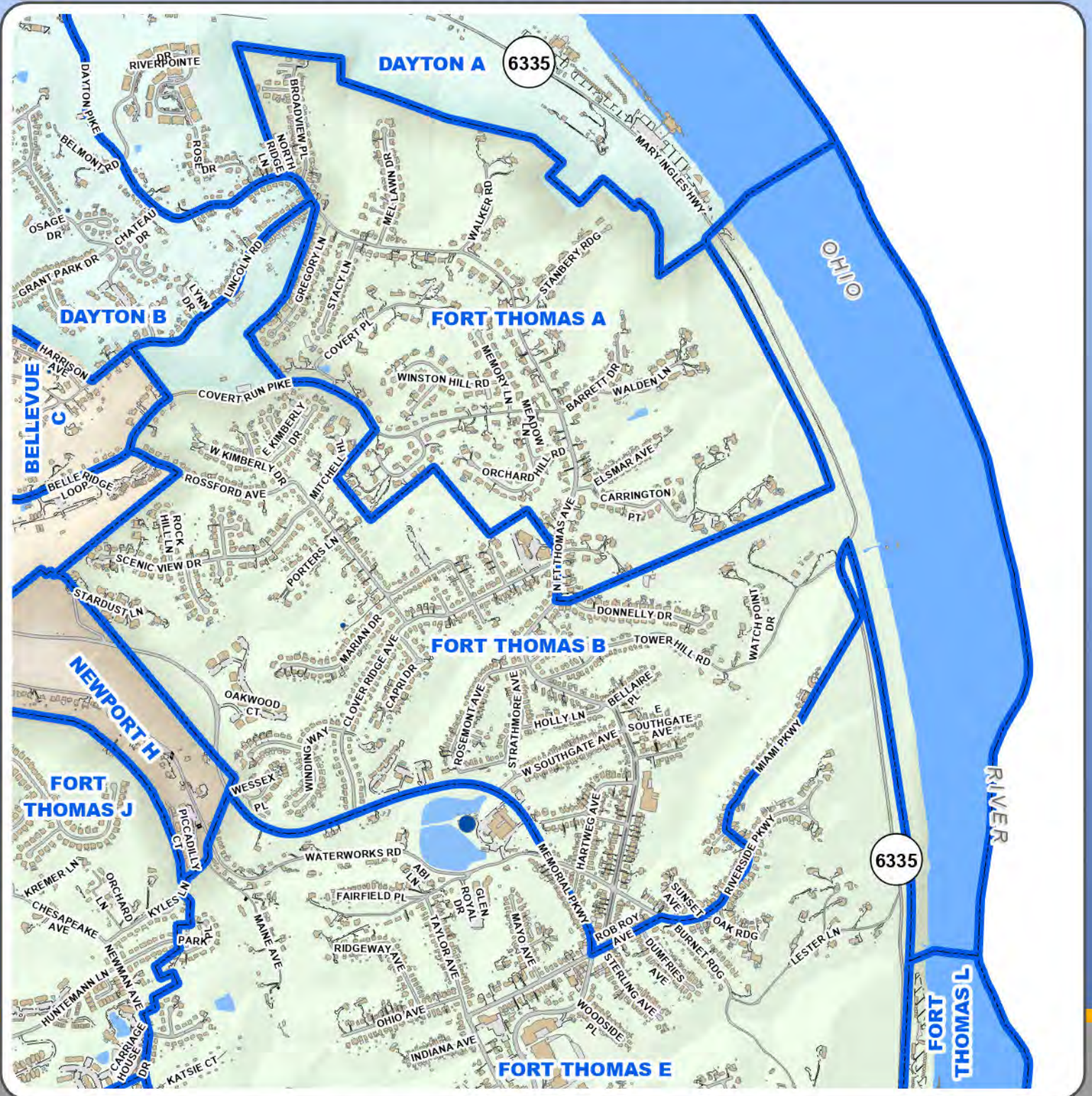
Prepared by LINK-GIS for the
Campbell County Clerk's Office
859-392-1600

Date: 9/16/2024

These GIS data are deemed reliable and every effort has been made to ensure their accuracy. They are, however, provided "as is" without warranty of correctness, timeliness, reliability, or completeness. Map elements do not represent a legal survey of land. Use of these data for any purpose should be with an acknowledgement of their limitations, including the fact that they are dynamic in nature and in a constant state of maintenance. Field investigation may be necessary.



FORT THOMAS B



- | | |
|------------------|---------------------------|
| | |
| Bridge | Campbell Buildings |
| Driveway | Building |
| Hidden Underpass | Deck, Patio, Concrete Pad |
| Paved Parking | Swimming Pool |
| Paved Road | Tank |
| Trail | |
| Unpaved Parking | |
| Unpaved Road | |

Campbell County Precincts

1:16,000
 0 710 1,420 Feet



2332 Royal Drive
 Fort Mitchell, KY 41017
 859.331.8980
 Office hours M-F 8-5
www.linkgis.org

Prepared by LINK-GIS for the
 Campbell County Clerk's Office
 859-392-1600

Date: 9/16/2024

These GIS data are deemed reliable and every effort has been made to ensure their accuracy. They are, however, provided "as is" without warranty of correctness, timeliness, reliability, or completeness. Map elements do not represent a legal survey of land. Use of these data for any purpose should be with an acknowledgement of their limitations, including the fact that they are dynamic in nature and in a constant state of maintenance. Field investigation may be necessary.



FORT THOMAS E



Campbell Roads

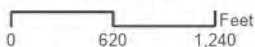
- Bridge
- Driveway
- Hidden Underpass
- Paved Parking
- Paved Road
- Trail
- Unpaved Parking
- Unpaved Road

Campbell Precincts

- Building
- Deck, Patio, Concrete Pad
- Swimming Pool
- Tank

Campbell County Precincts

1:14,000



2332 Royal Drive
 Fort Mitchell, KY 41017
 859.331.8980
 Office hours M-F 8-5
www.linkgis.org

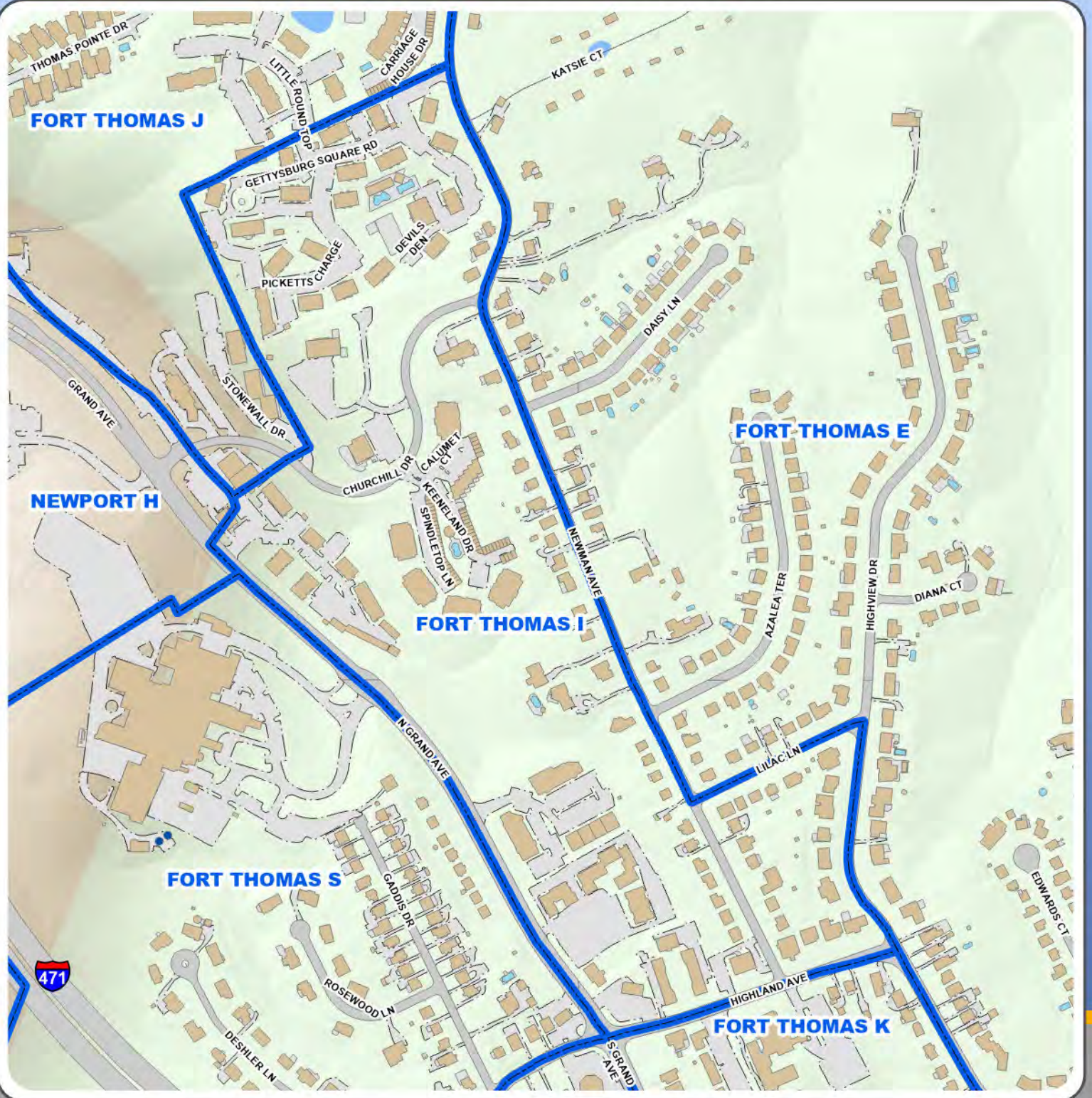
Prepared by LINK-GIS for the
 Campbell County Clerk's Office
 859-392-1600

Date: 9/16/2024

These GIS data are deemed reliable and every effort has been made to ensure their accuracy. They are, however, provided "as is" without warranty of correctness, timeliness, reliability, or completeness. Map elements do not represent a legal survey of land. Use of these data for any purpose should be with an acknowledgement of their limitations, including the fact that they are dynamic in nature and in a constant state of maintenance. Field investigation may be necessary.



FORT THOMAS I



Campbell Roads

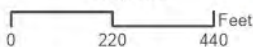
- Bridge
- Driveway
- Hidden Underpass
- Paved Parking
- Paved Road
- Trail
- Unpaved Parking
- Unpaved Road

Campbell Precincts

- Building
- Deck, Patio, Concrete Pad
- Swimming Pool
- Tank

Campbell County Precincts

1:5,000



2332 Royal Drive
 Fort Mitchell, KY 41017
 859.331.8980
 Office hours M-F 8-5
www.linkgis.org

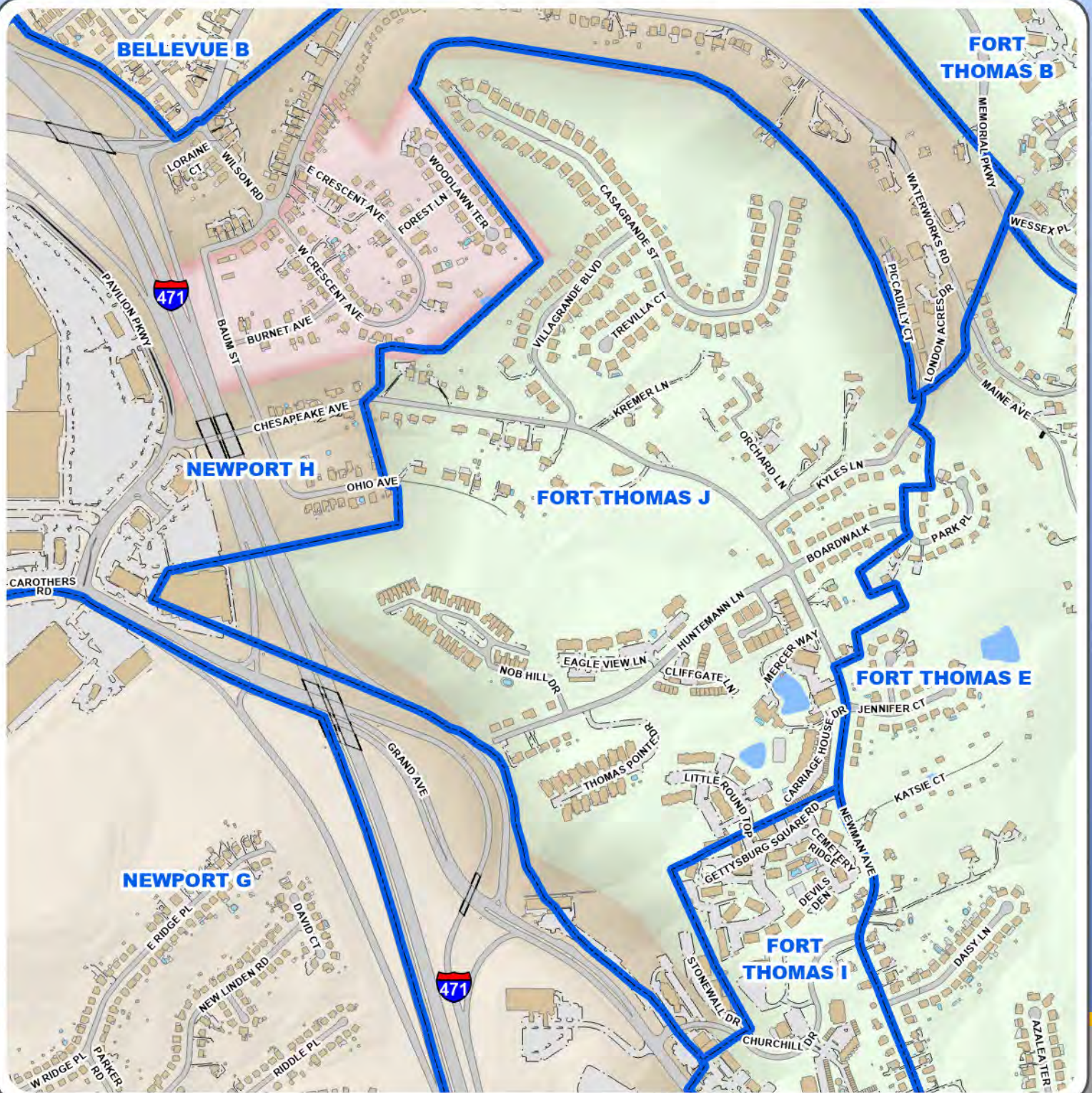
Prepared by LINK-GIS for the
 Campbell County Clerk's Office
 859-392-1600

Date: 9/16/2024

These GIS data are deemed reliable and every effort has been made to ensure their accuracy. They are, however, provided "as is" without warranty of correctness, timeliness, reliability, or completeness. Map elements do not represent a legal survey of land. Use of these data for any purpose should be with an acknowledgement of their limitations, including the fact that they are dynamic in nature and in a constant state of maintenance. Field investigation may be necessary.



FORT THOMAS J



Campbell Roads

- Bridge
- Driveway
- Hidden Underpass
- Paved Parking
- Paved Road
- Trail
- Unpaved Parking
- Unpaved Road

Campbell Precincts

- Building
- Deck, Patio, Concrete Pad
- Swimming Pool
- Tank

Campbell County Precincts

1:8,000



2332 Royal Drive
 Fort Mitchell, KY 41017
 859.331.8980
 Office hours M-F 8-5
www.linkgis.org

Prepared by LINK-GIS for the
 Campbell County Clerk's Office
 859-392-1600

Date: 9/16/2024

These GIS data are deemed reliable and every effort has been made to ensure their accuracy. They are, however, provided "as is" without warranty of correctness, timeliness, reliability, or completeness. Map elements do not represent a legal survey of land. Use of these data for any purpose should be with an acknowledgement of their limitations, including the fact that they are dynamic in nature and in a constant state of maintenance. Field investigation may be necessary.



FORT THOMAS K



Campbell Roads


- Bridge
- Driveway
- Hidden Underpass
- Paved Parking
- Paved Road
- Trail
- Unpaved Parking
- Unpaved Road

Campbell Precincts

- Building
- Deck, Patio, Concrete Pad
- Swimming Pool
- Tank

Campbell County Precincts

1:7,000



2332 Royal Drive
 Fort Mitchell, KY 41017
 859.331.8980
 Office hours M-F 8-5
www.linkgis.org

Prepared by LINK-GIS for the
 Campbell County Clerk's Office
 859-392-1600

Date: 9/16/2024

These GIS data are deemed reliable and every effort has been made to ensure their accuracy. They are, however, provided "as is" without warranty of correctness, timeliness, reliability, or completeness. Map elements do not represent a legal survey of land. Use of these data for any purpose should be with an acknowledgement of their limitations, including the fact that they are dynamic in nature and in a constant state of maintenance. Field investigation may be necessary.

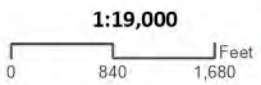


FORT THOMAS L



- | | |
|--|--|
| | |
| | |
| | |
| | |
| | |
| | |
| | |
| | |
| | |

Campbell County Precincts



2332 Royal Drive
 Fort Mitchell, KY 41017
 859.331.8980
 Office hours M-F 8-5
www.linkgis.org

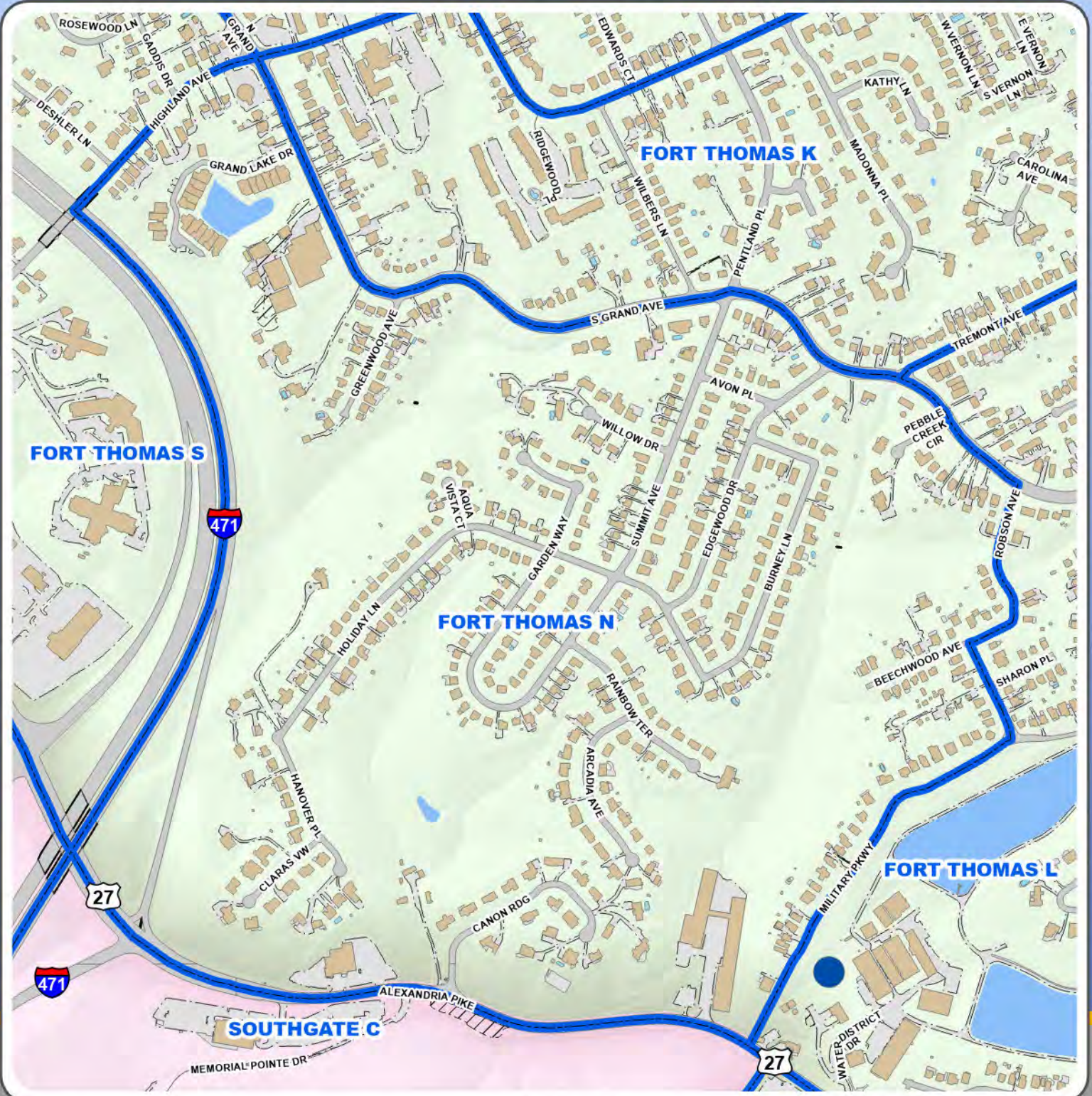
Prepared by LINK-GIS for the
 Campbell County Clerk's Office
 859-392-1600

Date: 9/16/2024

These GIS data are deemed reliable and every effort has been made to ensure their accuracy. They are, however, provided "as is" without warranty of correctness, timeliness, reliability, or completeness. Map elements do not represent a legal survey of land. Use of these data for any purpose should be with an acknowledgement of their limitations, including the fact that they are dynamic in nature and in a constant state of maintenance. Field investigation may be necessary.



FORT THOMAS N



Campbell Roads


- Bridge
- Driveway
- Hidden Underpass
- Paved Parking
- Paved Road
- Trail
- Unpaved Parking
- Unpaved Road

Campbell Precincts

- Building
- Deck, Patio, Concrete Pad
- Swimming Pool
- Tank

Campbell County Precincts

1:7,000



2332 Royal Drive
 Fort Mitchell, KY 41017
 859.331.8980
 Office hours M-F 8-5
www.linkgis.org

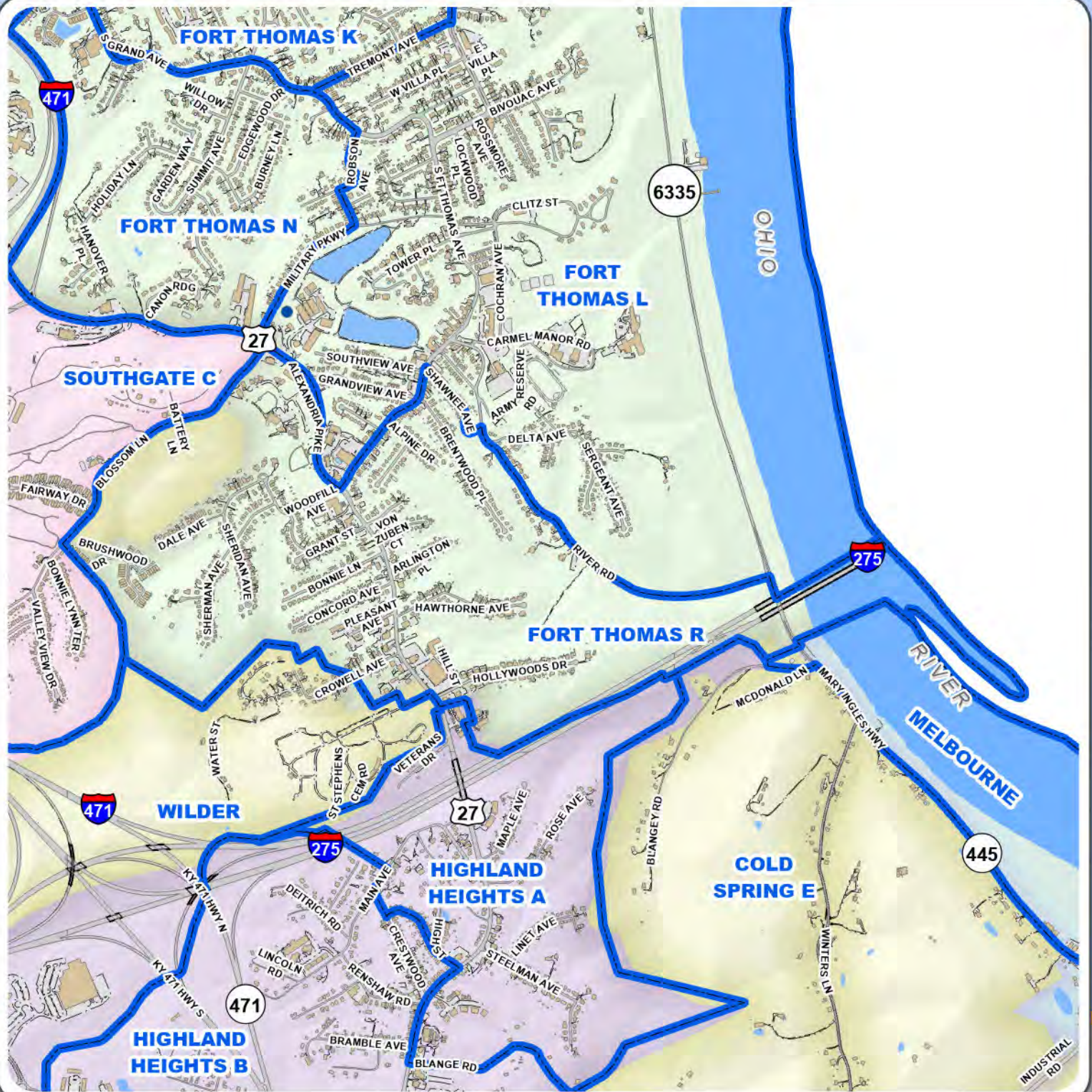
Prepared by LINK-GIS for the
 Campbell County Clerk's Office
 859-392-1600

Date: 9/16/2024

These GIS data are deemed reliable and every effort has been made to ensure their accuracy. They are, however, provided "as is" without warranty of correctness, timeliness, reliability, or completeness. Map elements do not represent a legal survey of land. Use of these data for any purpose should be with an acknowledgement of their limitations, including the fact that they are dynamic in nature and in a constant state of maintenance. Field investigation may be necessary.



FORT THOMAS R



Campbell Roads


- Bridge
- Driveway
- Hidden Underpass
- Paved Parking
- Paved Road
- Trail
- Unpaved Parking
- Unpaved Road

Campbell Precincts

- Building
- Deck, Patio, Concrete Pad
- Swimming Pool
- Tank

Campbell County Precincts

1:19,000



2332 Royal Drive
 Fort Mitchell, KY 41017
 859.331.8980
 Office hours M-F 8-5
www.linkgis.org

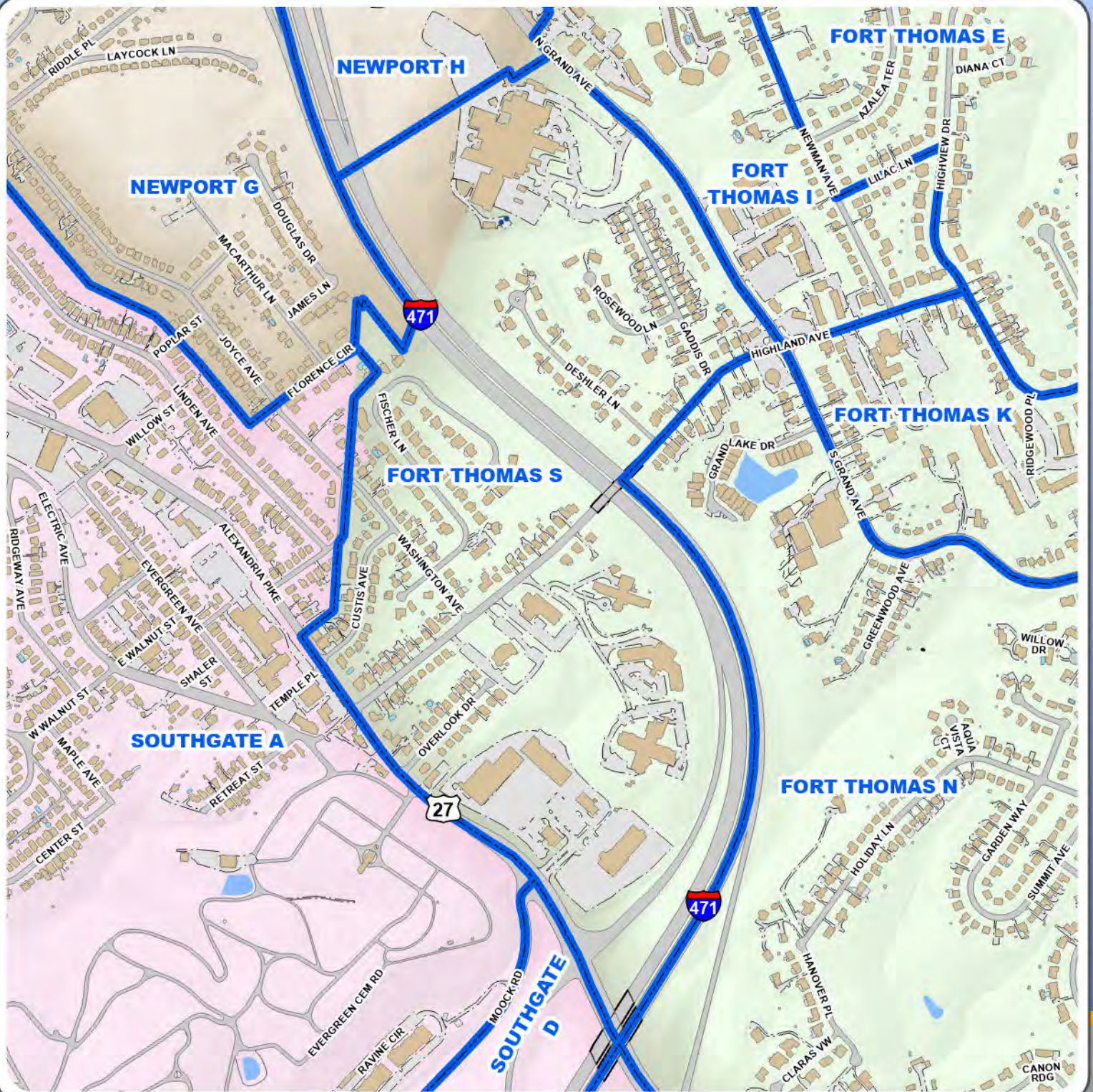
Prepared by LINK-GIS for the
 Campbell County Clerk's Office
 859-392-1600

Date: 9/16/2024

These GIS data are deemed reliable and every effort has been made to ensure their accuracy. They are, however, provided "as is" without warranty of correctness, timeliness, reliability, or completeness. Map elements do not represent a legal survey of land. Use of these data for any purpose should be with an acknowledgement of their limitations, including the fact that they are dynamic in nature and in a constant state of maintenance. Field investigation may be necessary.



FORT THOMAS S



Campbell Roads

- Bridge
- Driveway
- Hidden Underpass
- Paved Parking
- Paved Road
- Trail
- Unpaved Parking
- Unpaved Road

Campbell Precincts

- Building
- Deck, Patio, Concrete Pad
- Swimming Pool
- Tank

Campbell County Precincts

1:8,000



2332 Royal Drive
 Fort Mitchell, KY 41017
 859.331.8980
 Office hours M-F 8-5
www.linkgis.org

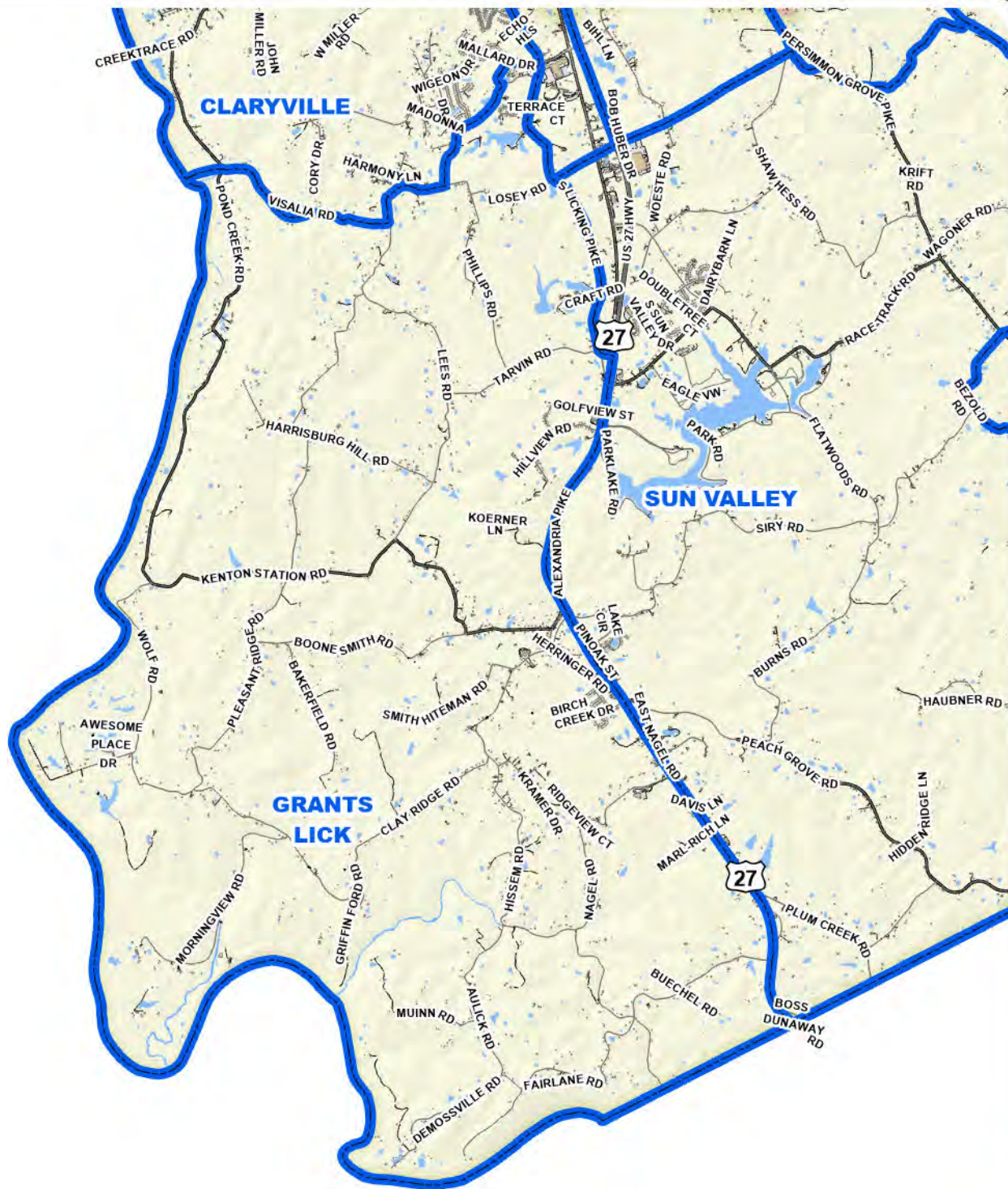
Prepared by LINK-GIS for the
 Campbell County Clerk's Office
 859-392-1600

Date: 9/16/2024

These GIS data are deemed reliable and every effort has been made to ensure their accuracy. They are, however, provided "as is" without warranty of correctness, timeliness, reliability, or completeness. Map elements do not represent a legal survey of land. Use of these data for any purpose should be with an acknowledgement of their limitations, including the fact that they are dynamic in nature and in a constant state of maintenance. Field investigation may be necessary.



GRANTS LICK



Campbell Roads

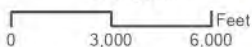
- Bridge
- Driveway
- Hidden Underpass
- Paved Parking
- Paved Road
- Trail
- Unpaved Parking
- Unpaved Road

Campbell Precincts

- Building
- Deck, Patio, Concrete Pad
- Swimming Pool
- Tank

Campbell County Precincts

1:69,000



2332 Royal Drive
 Fort Mitchell, KY 41017
 859.331.8980
 Office hours M-F 8-5
www.linkgis.org

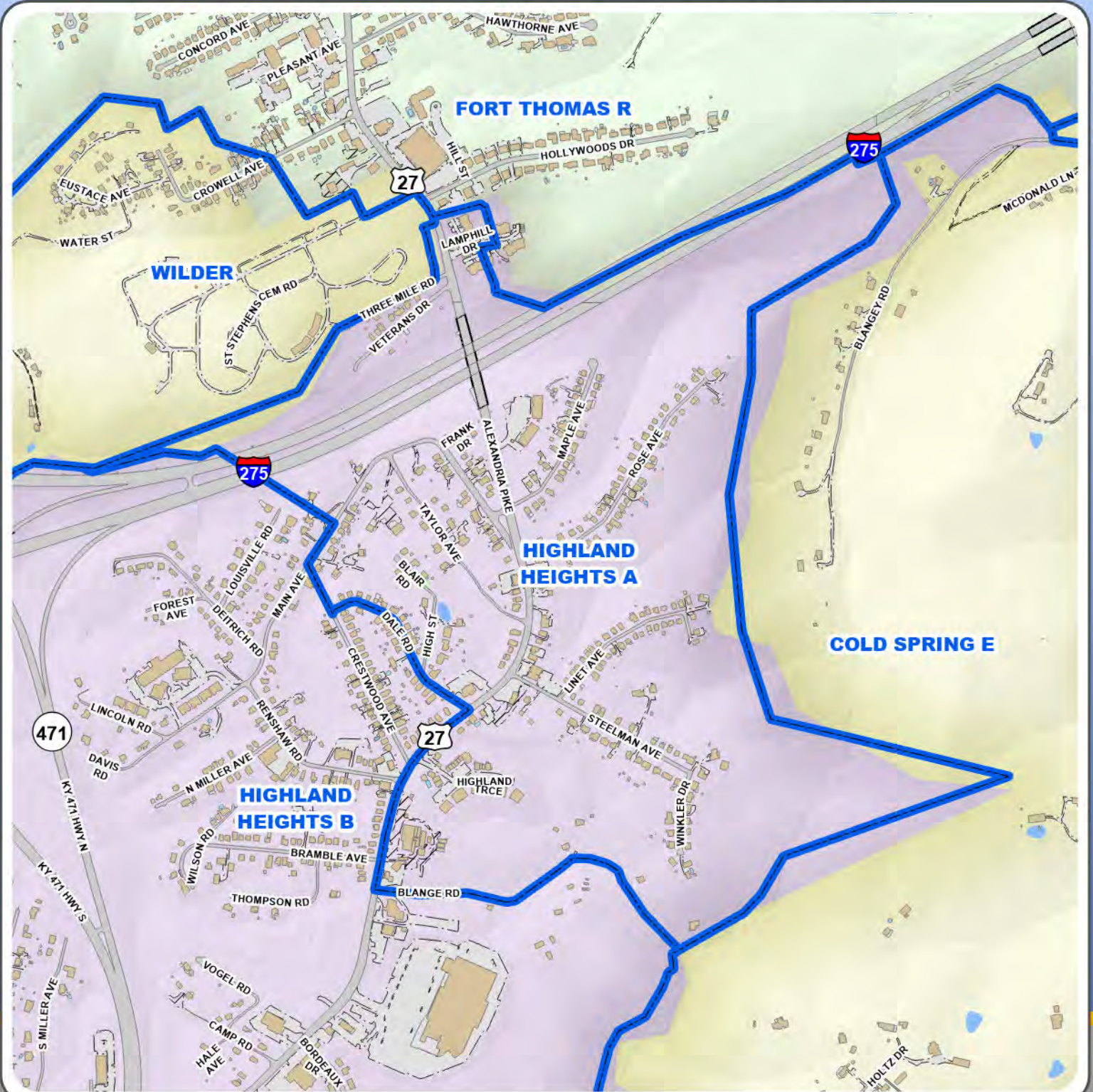
Prepared by LINK-GIS for the
 Campbell County Clerk's Office
 859-392-1600

Date: 9/16/2024

These GIS data are deemed reliable and every effort has been made to ensure their accuracy. They are, however, provided "as is" without warranty of correctness, timeliness, reliability, or completeness. Map elements do not represent a legal survey of land. Use of these data for any purpose should be with an acknowledgement of their limitations, including the fact that they are dynamic in nature and in a constant state of maintenance. Field investigation may be necessary.



HIGHLAND HEIGHTS A



Campbell Roads

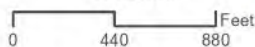
- Bridge
- Driveway
- Hidden Underpass
- Paved Parking
- Paved Road
- Trail
- Unpaved Parking
- Unpaved Road

Campbell Precincts

- Building
- Deck, Patio, Concrete Pad
- Swimming Pool
- Tank

Campbell County Precincts

1:10,000



2332 Royal Drive
 Fort Mitchell, KY 41017
 859.331.8980
 Office hours M-F 8-5
www.linkgis.org

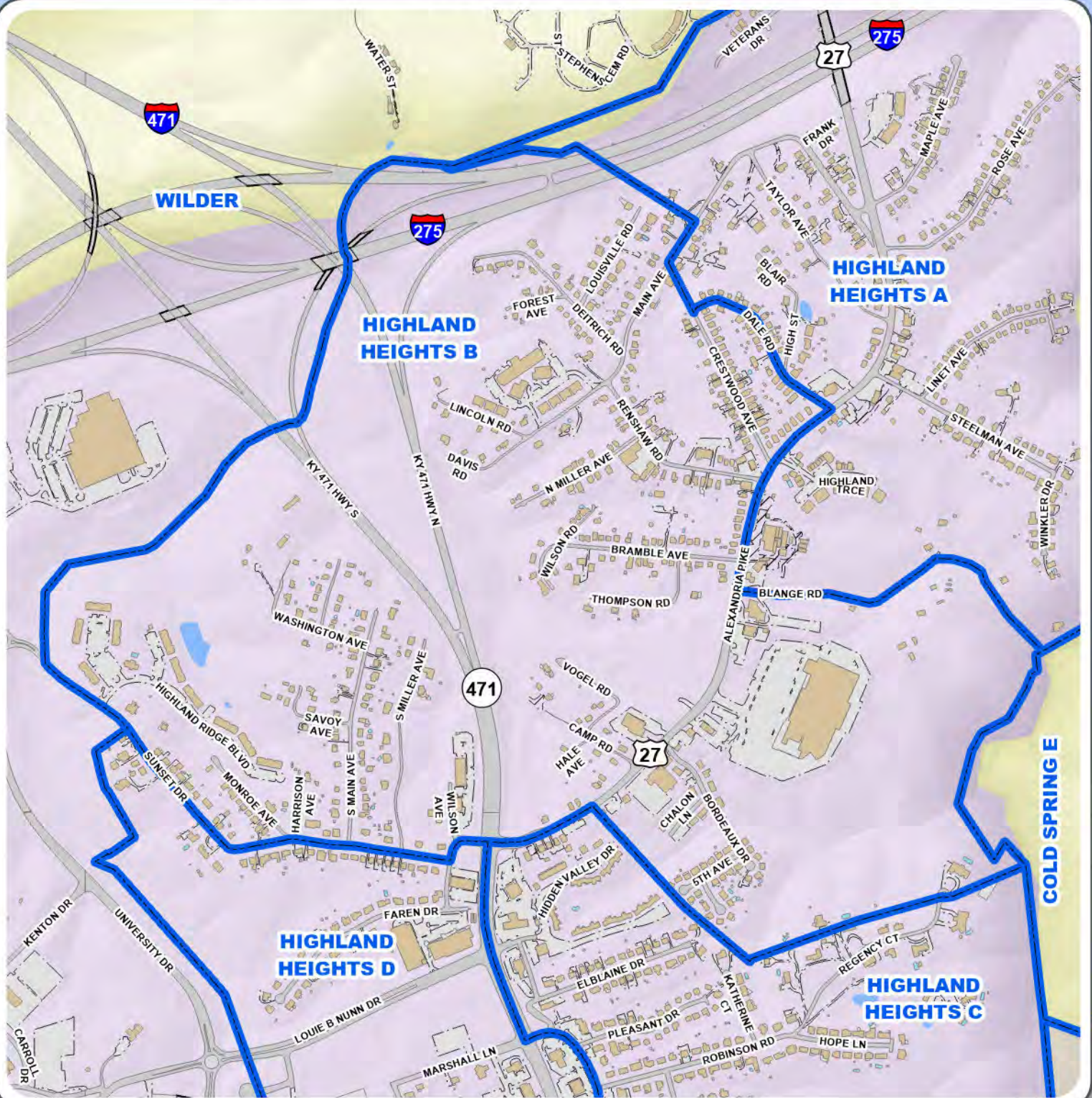
Prepared by LINK-GIS for the
 Campbell County Clerk's Office
 859-392-1600

Date: 9/16/2024

These GIS data are deemed reliable and every effort has been made to ensure their accuracy. They are, however, provided "as is" without warranty of correctness, timeliness, reliability, or completeness. Map elements do not represent a legal survey of land. Use of these data for any purpose should be with an acknowledgement of their limitations, including the fact that they are dynamic in nature and in a constant state of maintenance. Field investigation may be necessary.



HIGHLAND HEIGHTS B



Campbell Roads


- Bridge
- Driveway
- Hidden Underpass
- Paved Parking
- Paved Road
- Trail
- Unpaved Parking
- Unpaved Road

Campbell Precincts

- Building
- Deck, Patio, Concrete Pad
- Swimming Pool
- Tank

Campbell County Precincts

1:10,000



2332 Royal Drive
 Fort Mitchell, KY 41017
 859.331.8980
 Office hours M-F 8-5
www.linkgis.org

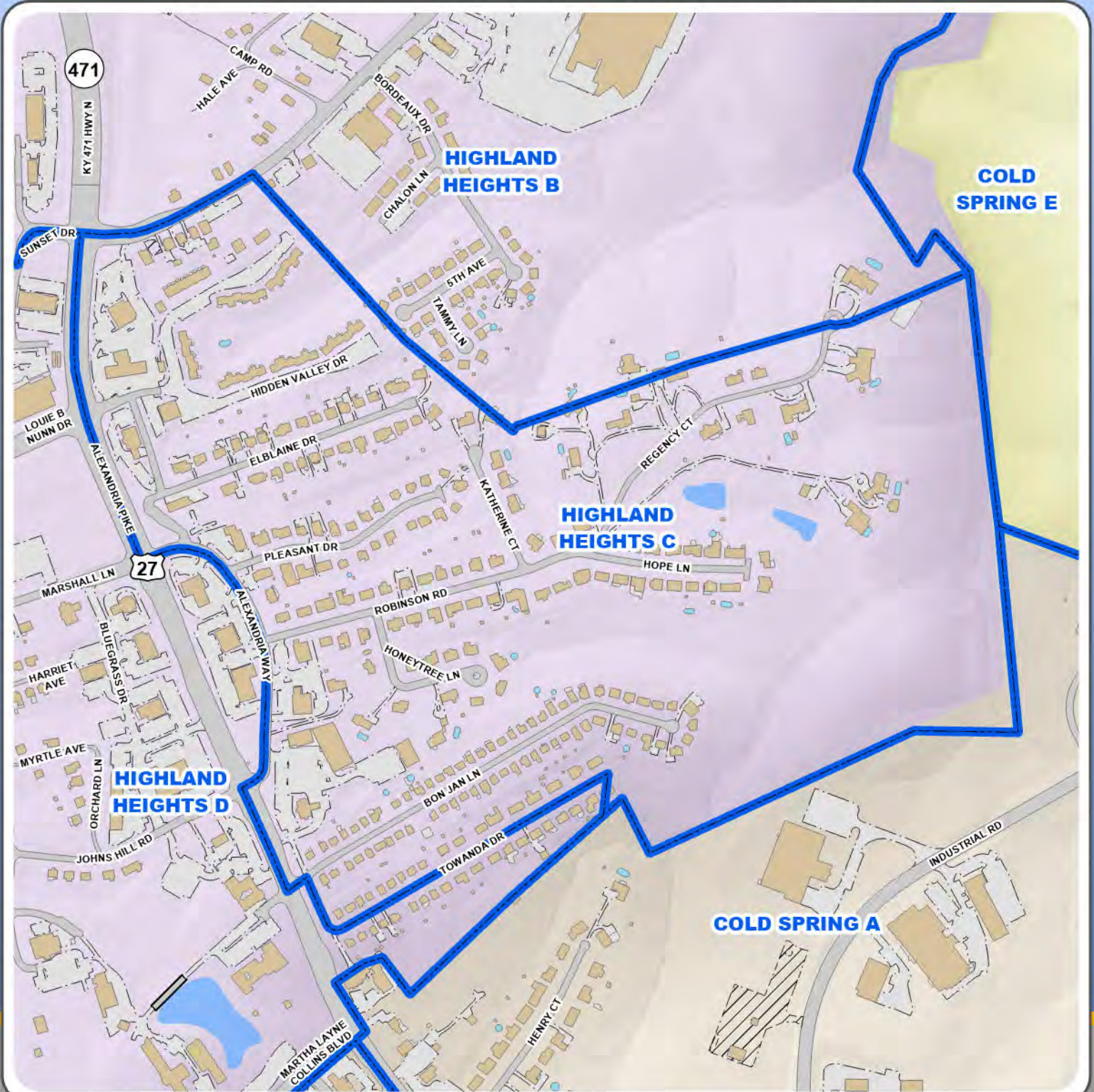
Prepared by LINK-GIS for the
 Campbell County Clerk's Office
 859-392-1600

Date: 9/16/2024

These GIS data are deemed reliable and every effort has been made to ensure their accuracy. They are, however, provided "as is" without warranty of correctness, timeliness, reliability, or completeness. Map elements do not represent a legal survey of land. Use of these data for any purpose should be with an acknowledgement of their limitations, including the fact that they are dynamic in nature and in a constant state of maintenance. Field investigation may be necessary.



HIGHLAND HEIGHTS C



Campbell Roads


- Bridge
- Driveway
- Hidden Underpass
- Paved Parking
- Paved Road
- Trail
- Unpaved Parking
- Unpaved Road

Campbell Precincts

- Building
- Deck, Patio, Concrete Pad
- Swimming Pool
- Tank

Campbell County Precincts

1:6,000



2332 Royal Drive
 Fort Mitchell, KY 41017
 859.331.8980
 Office hours M-F 8-5
www.linkgis.org

Prepared by LINK-GIS for the
 Campbell County Clerk's Office
 859-392-1600

Date: 9/16/2024

These GIS data are deemed reliable and every effort has been made to ensure their accuracy. They are, however, provided "as is" without warranty of correctness, timeliness, reliability, or completeness. Map elements do not represent a legal survey of land. Use of these data for any purpose should be with an acknowledgement of their limitations, including the fact that they are dynamic in nature and in a constant state of maintenance. Field investigation may be necessary.



HIGHLAND HEIGHTS D



Campbell Roads

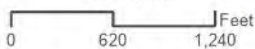
- Bridge
- Driveway
- Hidden Underpass
- Paved Parking
- Paved Road
- Trail
- Unpaved Parking
- Unpaved Road

Campbell Precincts

- Building
- Deck, Patio, Concrete Pad
- Swimming Pool
- Tank

Campbell County Precincts

1:14,000



2332 Royal Drive
 Fort Mitchell, KY 41017
 859.331.8980
 Office hours M-F 8-5
www.linkgis.org

Prepared by LINK-GIS for the
 Campbell County Clerk's Office
 859-392-1600

Date: 9/16/2024

These GIS data are deemed reliable and every effort has been made to ensure their accuracy. They are, however, provided "as is" without warranty of correctness, timeliness, reliability, or completeness. Map elements do not represent a legal survey of land. Use of these data for any purpose should be with an acknowledgement of their limitations, including the fact that they are dynamic in nature and in a constant state of maintenance. Field investigation may be necessary.



MELBOURNE



Campbell Roads


- Bridge
- Driveway
- Hidden Underpass
- Paved Parking
- Paved Road
- Trail
- Unpaved Parking
- Unpaved Road

Campbell Precincts

- Building
- Deck, Patio, Concrete Pad
- Swimming Pool
- Tank

Campbell County Precincts

1:78,000



2332 Royal Drive
 Fort Mitchell, KY 41017
 859.331.8980
 Office hours M-F 8-5
www.linkgis.org

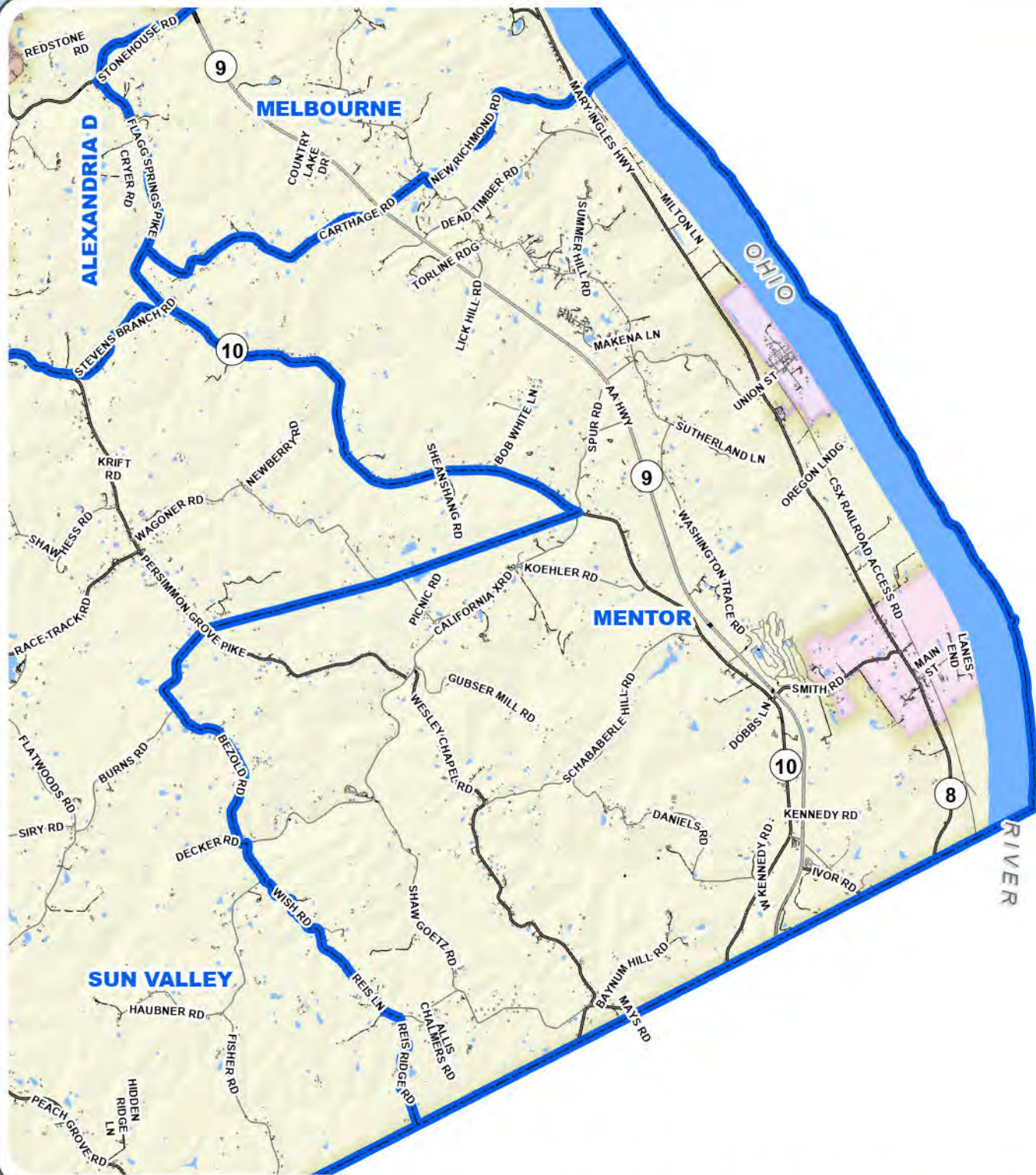
Prepared by LINK-GIS for the
 Campbell County Clerk's Office
 859-392-1600

Date: 9/16/2024

These GIS data are deemed reliable and every effort has been made to ensure their accuracy. They are, however, provided "as is" without warranty of correctness, timeliness, reliability, or completeness. Map elements do not represent a legal survey of land. Use of these data for any purpose should be with an acknowledgement of their limitations, including the fact that they are dynamic in nature and in a constant state of maintenance. Field investigation may be necessary.



MENTOR



Campbell Roads

- Bridge
- Driveway
- Hidden Underpass
- Paved Parking
- Paved Road
- Trail
- Unpaved Parking
- Unpaved Road

Campbell Precincts

- Building
- Deck, Patio, Concrete Pad
- Swimming Pool
- Tank

Campbell County Precincts

1:63,000



2332 Royal Drive
 Fort Mitchell, KY 41017
 859.331.8980
 Office hours M-F 8-5
www.linkgis.org

Prepared by LINK-GIS for the
 Campbell County Clerk's Office
 859-392-1600

Date: 9/16/2024

These GIS data are deemed reliable and every effort has been made to ensure their accuracy. They are, however, provided "as is" without warranty of correctness, timeliness, reliability, or completeness. Map elements do not represent a legal survey of land. Use of these data for any purpose should be with an acknowledgement of their limitations, including the fact that they are dynamic in nature and in a constant state of maintenance. Field investigation may be necessary.



NEWPORT A



Campbell Roads

- Bridge
- Driveway
- Hidden Underpass
- Paved Parking
- Paved Road
- Trail
- Unpaved Parking
- Unpaved Road

Campbell Precincts

- Building
- Deck, Patio, Concrete Pad
- Swimming Pool
- Tank

Campbell County Precincts

1:8,000



2332 Royal Drive
 Fort Mitchell, KY 41017
 859.331.8980
 Office hours M-F 8-5
www.linkgis.org

Prepared by LINK-GIS for the
 Campbell County Clerk's Office
 859-392-1600

Date: 9/16/2024

These GIS data are deemed reliable and every effort has been made to ensure their accuracy. They are, however, provided "as is" without warranty of correctness, timeliness, reliability, or completeness. Map elements do not represent a legal survey of land. Use of these data for any purpose should be with an acknowledgement of their limitations, including the fact that they are dynamic in nature and in a constant state of maintenance. Field investigation may be necessary.



NEWPORT B



Campbell Roads

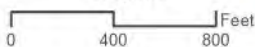
- Bridge
- Driveway
- Hidden Underpass
- Paved Parking
- Paved Road
- Trail
- Unpaved Parking
- Unpaved Road

Campbell Precincts

- Building
- Deck, Patio, Concrete Pad
- Swimming Pool
- Tank

Campbell County Precincts

1:9,000



2332 Royal Drive
 Fort Mitchell, KY 41017
 859.331.8980
 Office hours M-F 8-5
www.linkgis.org

Prepared by LINK-GIS for the
 Campbell County Clerk's Office
 859-392-1600

Date: 9/16/2024

These GIS data are deemed reliable and every effort has been made to ensure their accuracy. They are, however, provided "as is" without warranty of correctness, timeliness, reliability, or completeness. Map elements do not represent a legal survey of land. Use of these data for any purpose should be with an acknowledgement of their limitations, including the fact that they are dynamic in nature and in a constant state of maintenance. Field investigation may be necessary.



NEWPORT C



Campbell Roads

- Bridge
- Driveway
- Hidden Underpass
- Paved Parking
- Paved Road
- Trail
- Unpaved Parking
- Unpaved Road

Campbell Precincts

- Building
- Deck, Patio, Concrete Pad
- Swimming Pool
- Tank

Campbell County Precincts

1:11,000



2332 Royal Drive
 Fort Mitchell, KY 41017
 859.331.8980
 Office hours M-F 8-5
www.linkgis.org

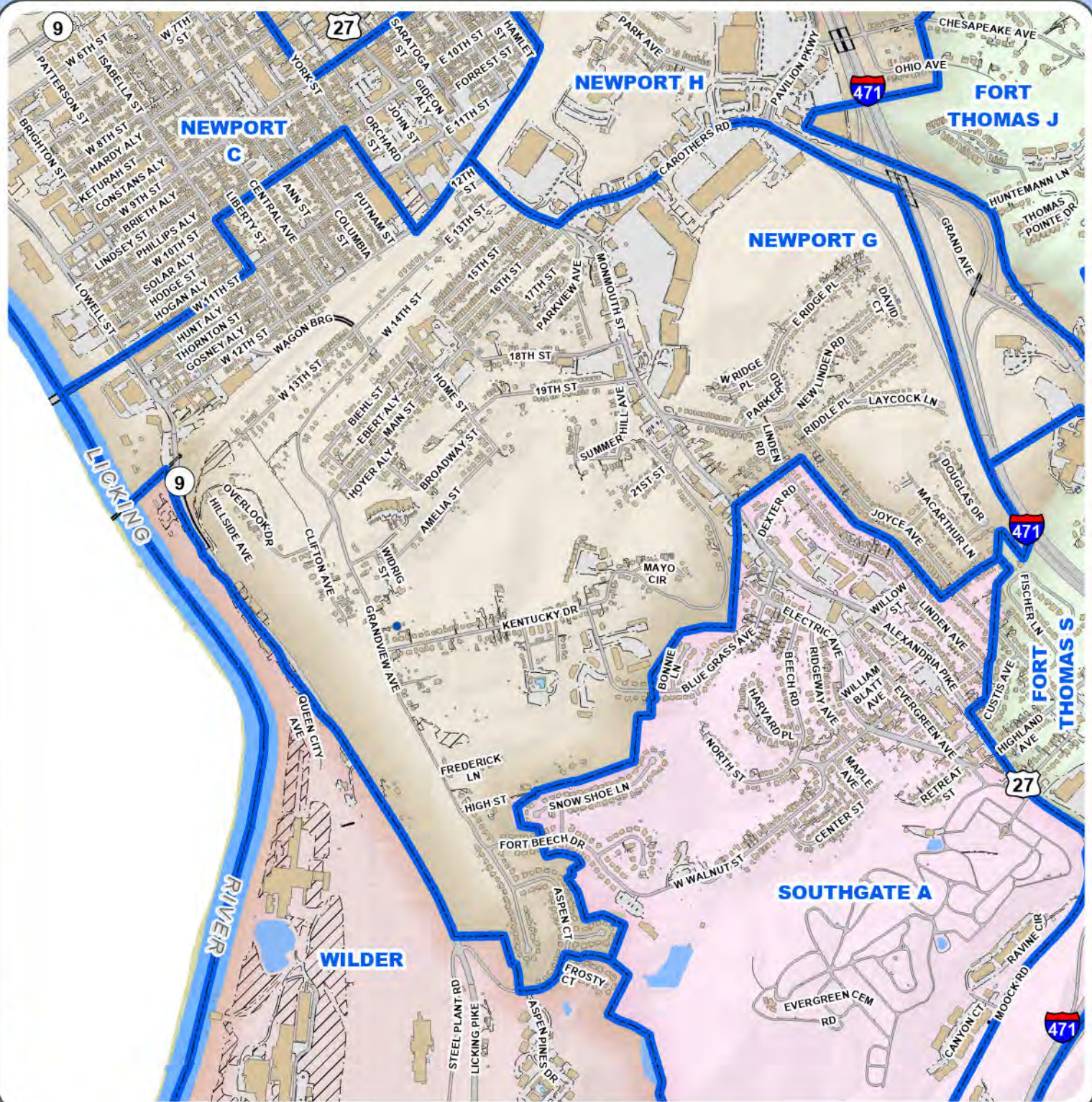
Prepared by LINK-GIS for the
 Campbell County Clerk's Office
 859-392-1600

Date: 9/16/2024

These GIS data are deemed reliable and every effort has been made to ensure their accuracy. They are, however, provided "as is" without warranty of correctness, timeliness, reliability, or completeness. Map elements do not represent a legal survey of land. Use of these data for any purpose should be with an acknowledgement of their limitations, including the fact that they are dynamic in nature and in a constant state of maintenance. Field investigation may be necessary.




NEWPORT G



- Campbell Roads**
 - Bridge
 - Driveway
 - Hidden Underpass
 - Paved Parking
 - Paved Road
 - Trail
 - Unpaved Parking
 - Unpaved Road
- Campbell Precincts**
 - Campbell Precincts
- Campbell Buildings**
 - Building
 - Deck, Patio, Concrete Pad
 - Swimming Pool
 - Tank

Campbell County Precincts



2332 Royal Drive
 Fort Mitchell, KY 41017
 859.331.8980
 Office hours M-F 8-5
www.linkgis.org

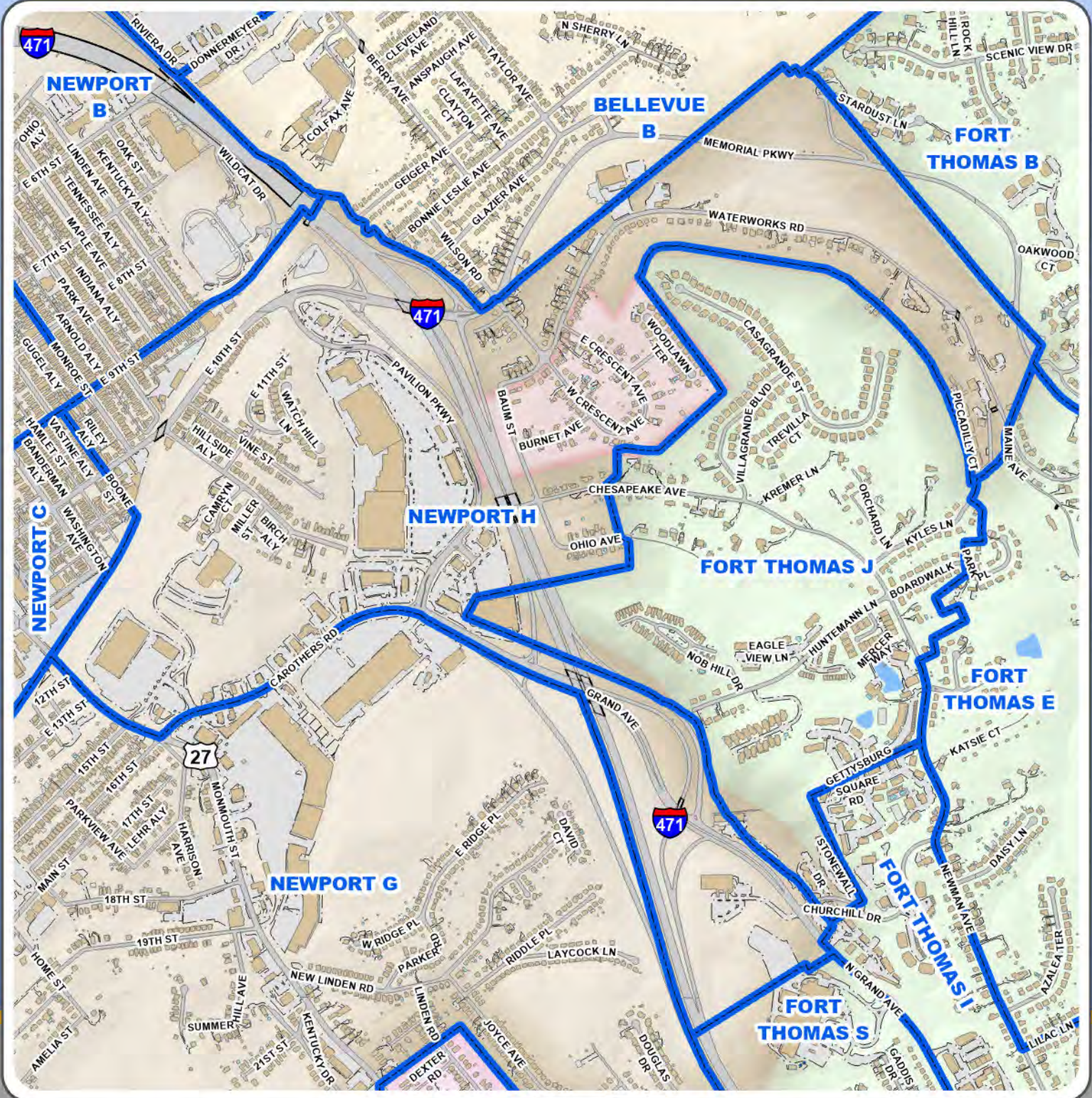
These GIS data are deemed reliable and every effort has been made to ensure their accuracy. They are, however, provided "as is" without warranty of correctness, timeliness, reliability, or completeness. Map elements do not represent a legal survey of land. Use of these data for any purpose should be with an acknowledgement of their limitations, including the fact that they are dynamic in nature and in a constant state of maintenance. Field investigation may be necessary.

Prepared by LINK-GIS for the
 Campbell County Clerk's Office
 859-392-1600

Date: 9/16/2024




NEWPORT H



- Campbell Roads**
 - Bridge
 - Driveway
 - Hidden Underpass
 - Paved Parking
 - Paved Road
 - Trail
 - Unpaved Parking
 - Unpaved Road
- Campbell Buildings**
 - Building
 - Deck, Patio, Concrete Pad
 - Swimming Pool
 - Tank
- Campbell Precincts**

Campbell County Precincts



2332 Royal Drive
 Fort Mitchell, KY 41017
 859.331.8980
 Office hours M-F 8-5
www.linkgis.org

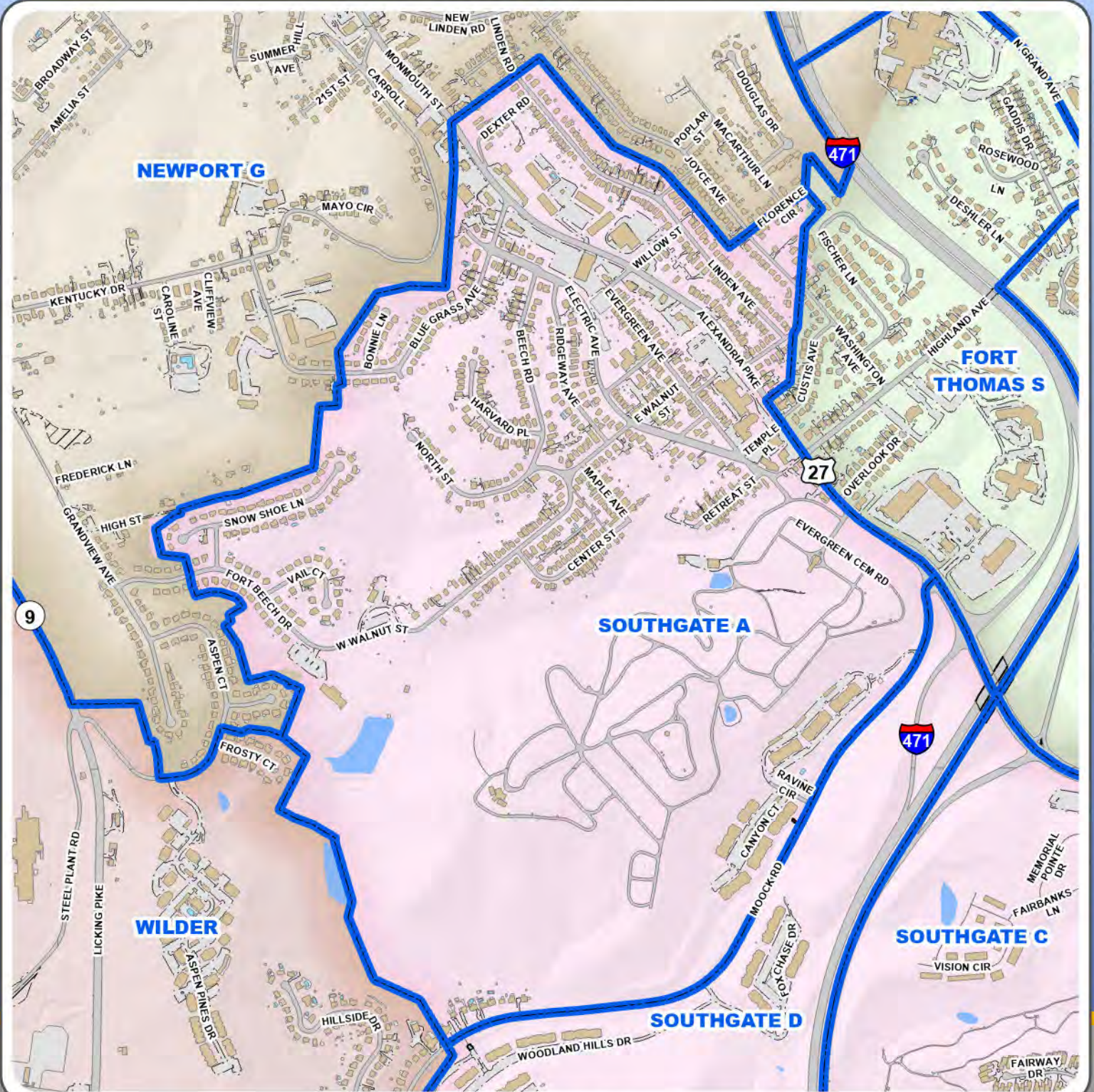
These GIS data are deemed reliable and every effort has been made to ensure their accuracy. They are, however, provided "as is" without warranty of correctness, timeliness, reliability, or completeness. Map elements do not represent a legal survey of land. Use of these data for any purpose should be with an acknowledgement of their limitations, including the fact that they are dynamic in nature and in a constant state of maintenance. Field investigation may be necessary.

Prepared by LINK-GIS for the
 Campbell County Clerk's Office
 859-392-1600

Date: 9/16/2024



SOUTHGATE A



Campbell Roads

- Bridge
- Driveway
- Hidden Underpass
- Paved Parking
- Paved Road
- Trail
- Unpaved Parking
- Unpaved Road

Campbell Buildings

- Building
- Deck, Patio, Concrete Pad
- Swimming Pool
- Tank

Campbell Precincts

Campbell County Precincts

1:11,000

0 490 980 Feet

PDS

2332 Royal Drive
Fort Mitchell, KY 41017
859.331.8980
Office hours M-F 8-5
www.linkgis.org

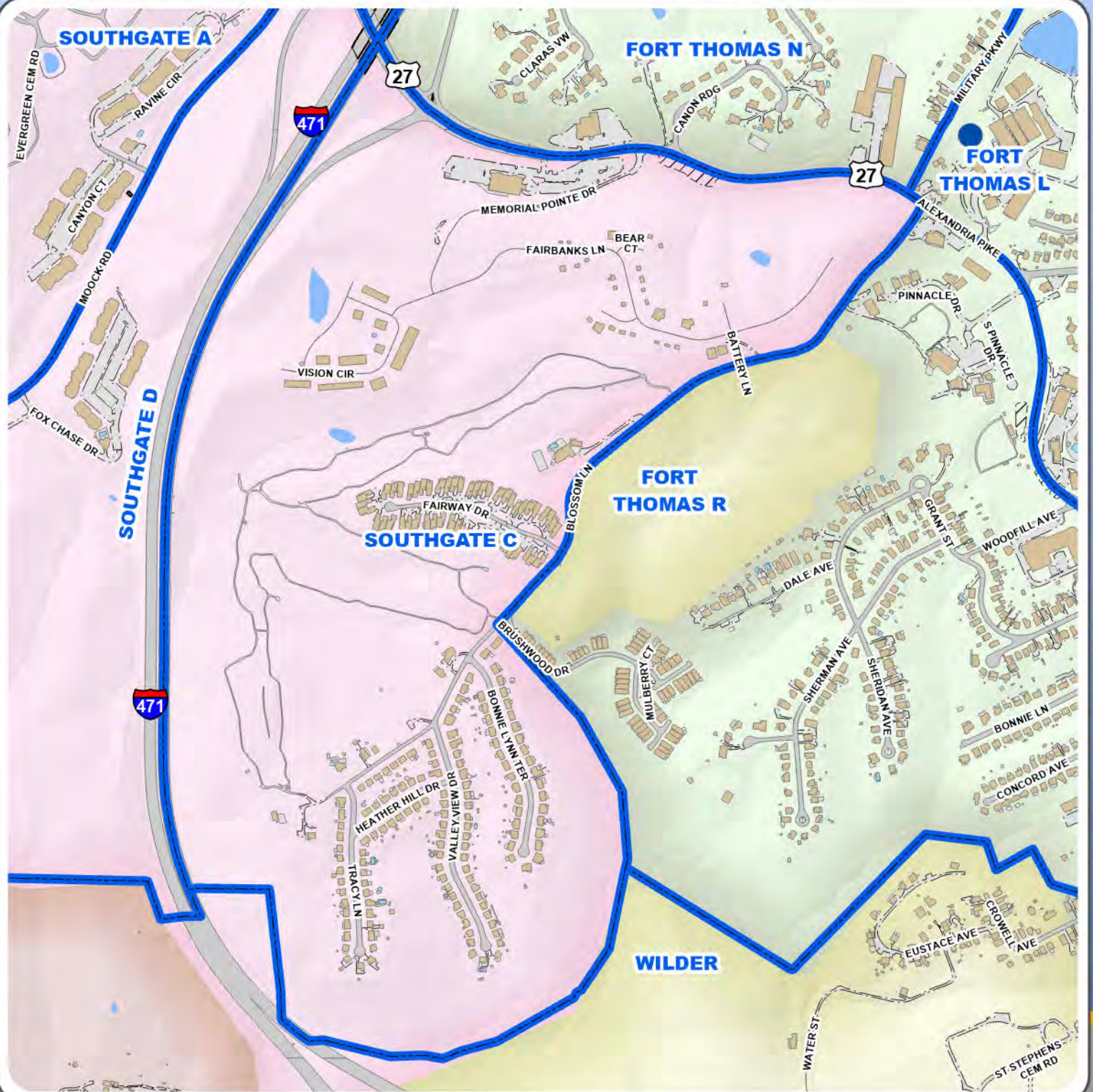
Prepared by LINK-GIS for the
Campbell County Clerk's Office
859-392-1600

Date: 9/16/2024

These GIS data are deemed reliable and every effort has been made to ensure their accuracy. They are, however, provided "as is" without warranty of correctness, timeliness, reliability, or completeness. Map elements do not represent a legal survey of land. Use of these data for any purpose should be with an acknowledgement of their limitations, including the fact that they are dynamic in nature and in a constant state of maintenance. Field investigation may be necessary.



SOUTHGATE C



Campbell Roads

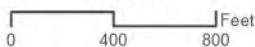
- Bridge
- Driveway
- Hidden Underpass
- Paved Parking
- Paved Road
- Trail
- Unpaved Parking
- Unpaved Road

Campbell Precincts

- Building
- Deck, Patio, Concrete Pad
- Swimming Pool
- Tank

Campbell County Precincts

1:9,000



2332 Royal Drive
 Fort Mitchell, KY 41017
 859.331.8980
 Office hours M-F 8-5
www.linkgis.org

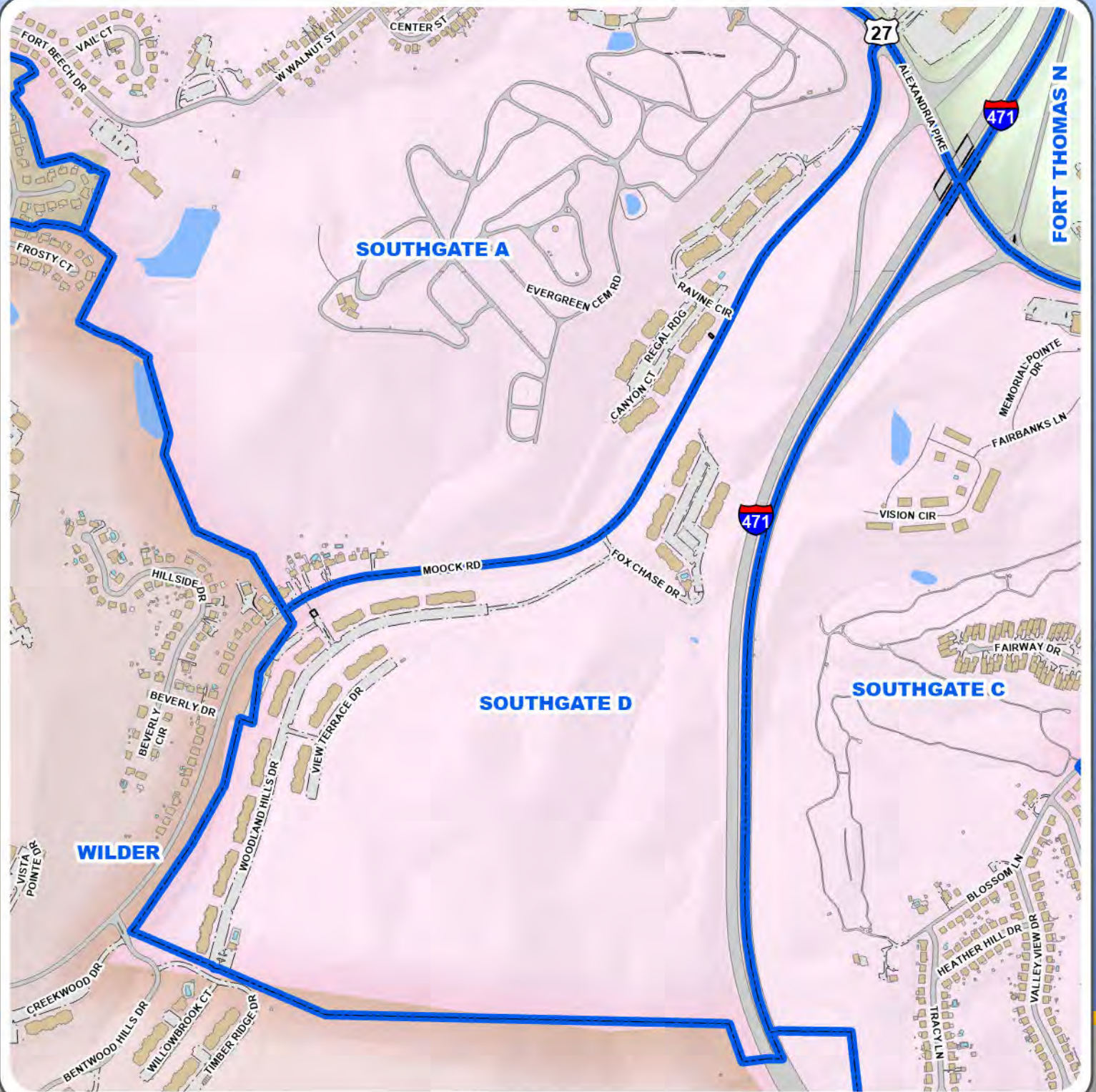
Prepared by LINK-GIS for the
 Campbell County Clerk's Office
 859-392-1600

Date: 9/16/2024

These GIS data are deemed reliable and every effort has been made to ensure their accuracy. They are, however, provided "as is" without warranty of correctness, timeliness, reliability, or completeness. Map elements do not represent a legal survey of land. Use of these data for any purpose should be with an acknowledgement of their limitations, including the fact that they are dynamic in nature and in a constant state of maintenance. Field investigation may be necessary.



SOUTHGATE D



Campbell Roads

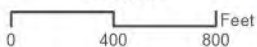
- Bridge
- Driveway
- Hidden Underpass
- Paved Parking
- Paved Road
- Trail
- Unpaved Parking
- Unpaved Road

Campbell Precincts

- Building
- Deck, Patio, Concrete Pad
- Swimming Pool
- Tank

Campbell County Precincts

1:9,000



2332 Royal Drive
 Fort Mitchell, KY 41017
 859.331.8980
 Office hours M-F 8-5
www.linkgis.org

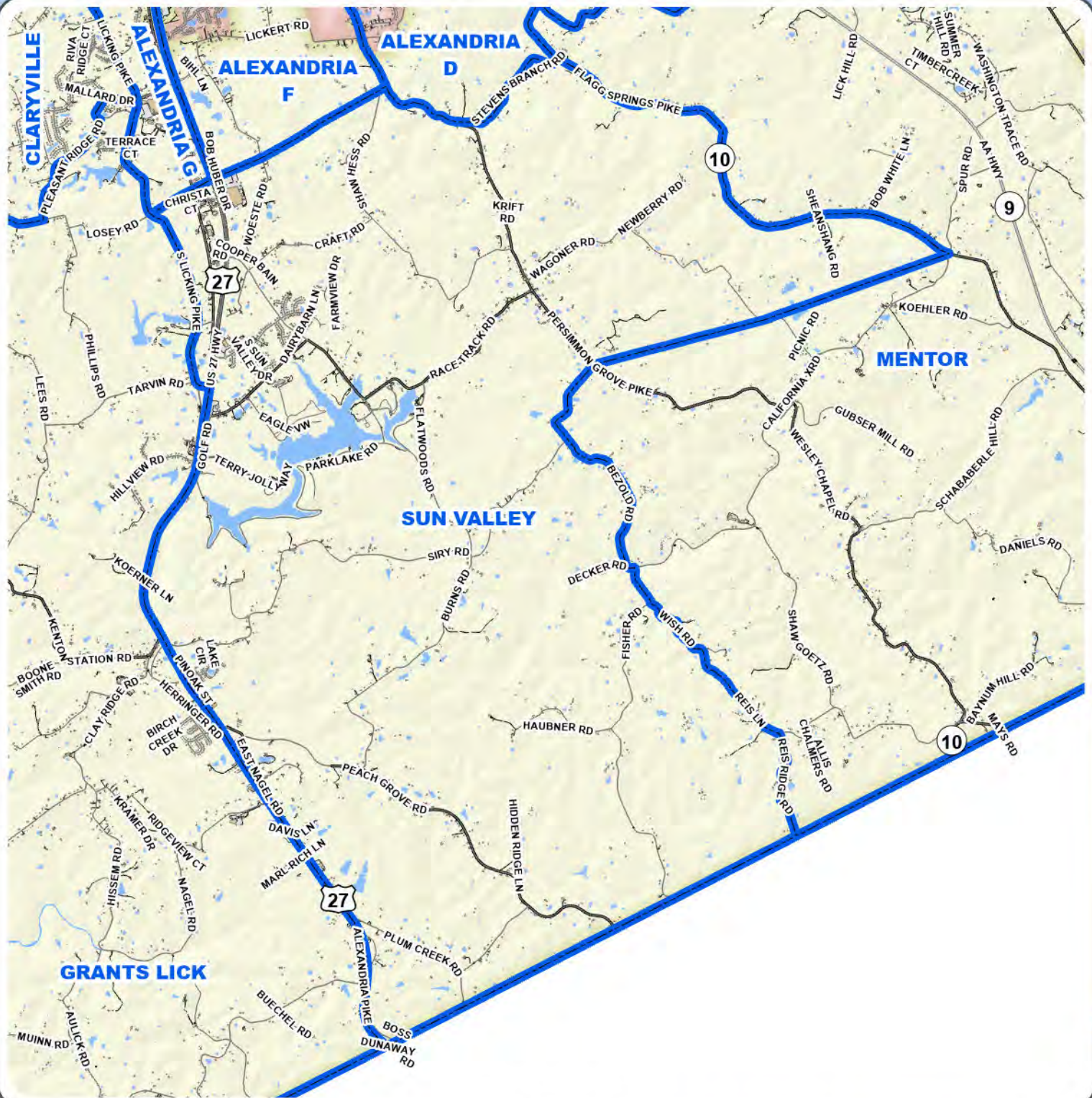
Prepared by LINK-GIS for the
 Campbell County Clerk's Office
 859-392-1600

Date: 9/16/2024

These GIS data are deemed reliable and every effort has been made to ensure their accuracy. They are, however, provided "as is" without warranty of correctness, timeliness, reliability, or completeness. Map elements do not represent a legal survey of land. Use of these data for any purpose should be with an acknowledgement of their limitations, including the fact that they are dynamic in nature and in a constant state of maintenance. Field investigation may be necessary.



SUN VALLEY



Campbell Roads

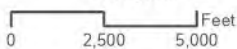
- Bridge
- Driveway
- Hidden Underpass
- Paved Parking
- Paved Road
- Trail
- Unpaved Parking
- Unpaved Road

Campbell Precincts

- Building
- Deck, Patio, Concrete Pad
- Swimming Pool
- Tank

Campbell County Precincts

1:62,000



2332 Royal Drive
 Fort Mitchell, KY 41017
 859.331.8980
 Office hours M-F 8-5
www.linkgis.org

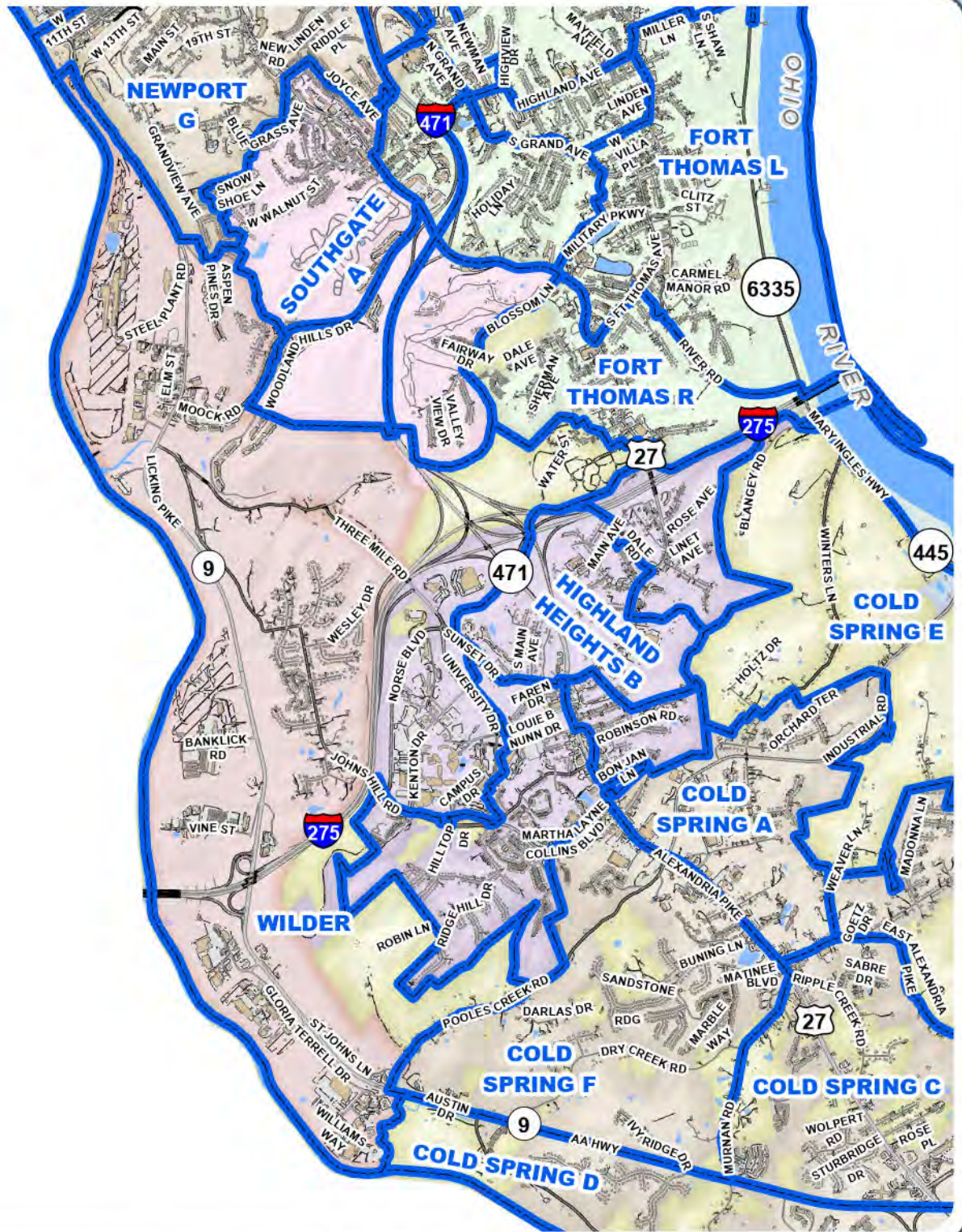
Prepared by LINK-GIS for the
 Campbell County Clerk's Office
 859-392-1600

Date: 9/16/2024

These GIS data are deemed reliable and every effort has been made to ensure their accuracy. They are, however, provided "as is" without warranty of correctness, timeliness, reliability, or completeness. Map elements do not represent a legal survey of land. Use of these data for any purpose should be with an acknowledgement of their limitations, including the fact that they are dynamic in nature and in a constant state of maintenance. Field investigation may be necessary.



WILDER



Campbell Roads

- Bridge
- Driveway
- Hidden Underpass
- Paved Parking
- Paved Road
- Trail
- Unpaved Parking
- Unpaved Road

Campbell Precincts

- Building
- Deck, Patio, Concrete Pad
- Swimming Pool
- Tank

Campbell County Precincts

1:45,000

0 1,000 2,000 Feet



2332 Royal Drive
 Fort Mitchell, KY 41017
 859.331.8980
 Office hours M-F 8-5
www.linkgis.org

Prepared by LINK-GIS for the
 Campbell County Clerk's Office
 859-392-1600

Date: 9/16/2024

These GIS data are deemed reliable and every effort has been made to ensure their accuracy. They are, however, provided "as is" without warranty of correctness, timeliness, reliability, or completeness. Map elements do not represent a legal survey of land. Use of these data for any purpose should be with an acknowledgement of their limitations, including the fact that they are dynamic in nature and in a constant state of maintenance. Field investigation may be necessary.