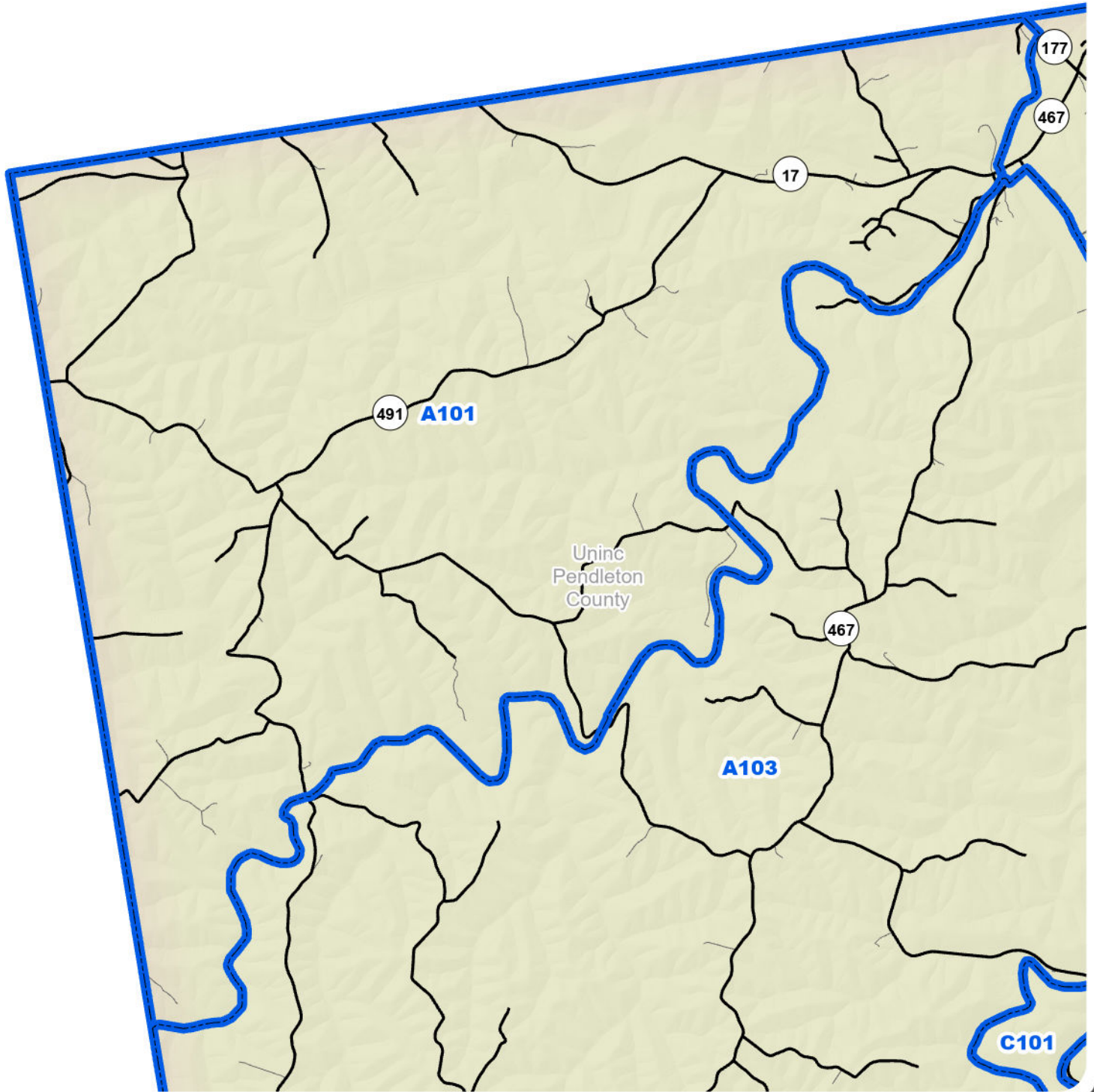




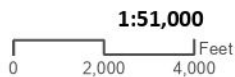
A101



- Precinct
- County
- Butler
- Falmouth
- Unincorporated

Pendleton Centerlines
ROAD_CLASS
 — County and Local Roads
 — Primary Road; Highway

Pendleton County Precincts



2332 Royal Drive
 Fort Mitchell, KY 41017
 859.331.8980
 Office hours M-F 8-5
www.linkgis.org

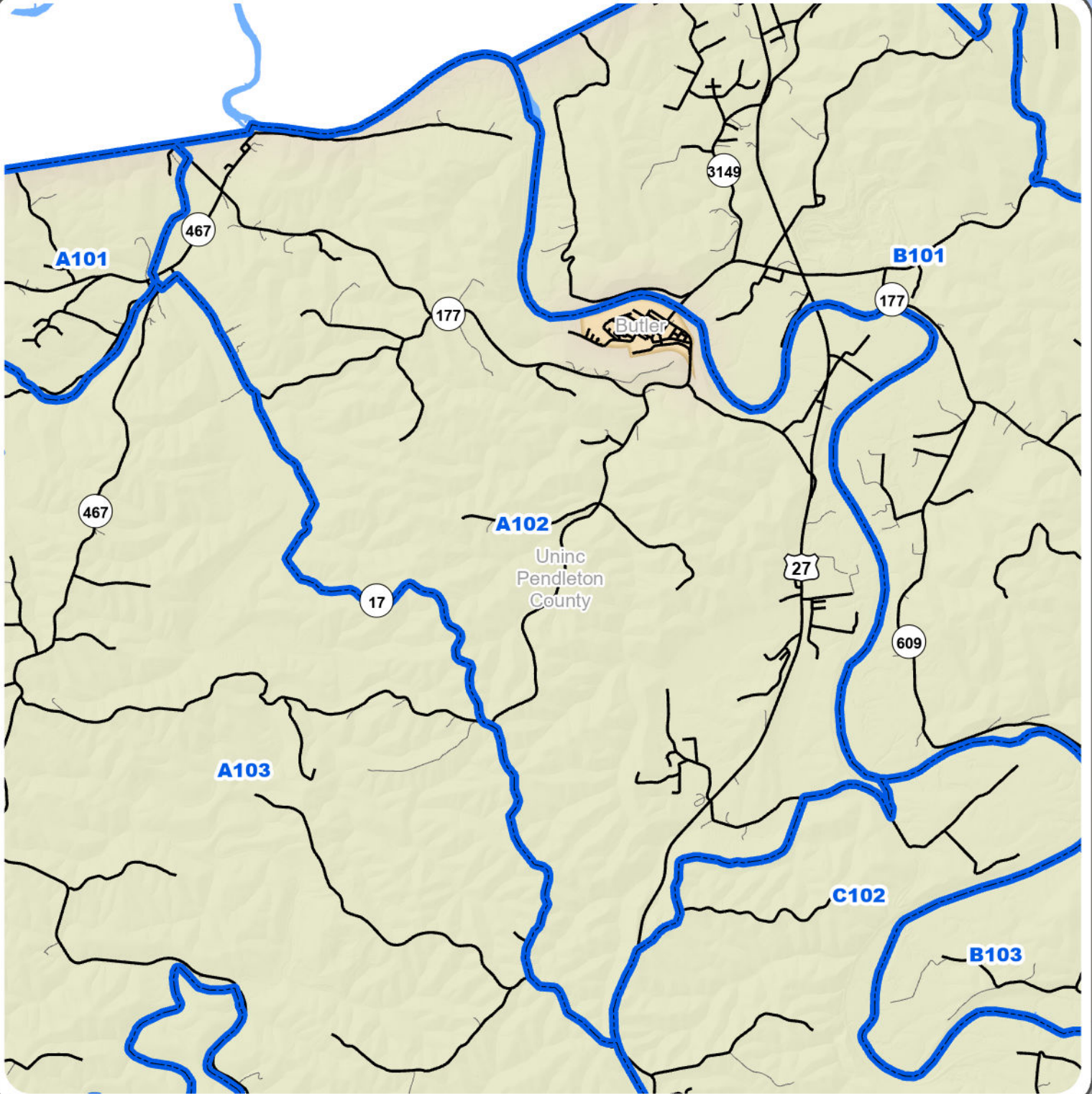
Prepared by LINK-GIS for the
 Pendleton County Clerk's Office
 859-392-1600






Date: 9/16/2024

These GIS data are deemed reliable and every effort has been made to ensure their accuracy. They are, however, provided "as is" without warranty of correctness, timeliness, reliability, or completeness. Map elements do not represent a legal survey of land. Use of these data for any purpose should be with an acknowledgement of their limitations, including the fact that they are dynamic in nature and in a constant state of maintenance. Field investigation may be necessary.



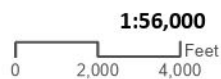
A102



-  Precinct
-  County
-  Butler
-  Falmouth
-  Unincorporated

Pendleton Centerlines
ROAD_CLASS
 — County and Local Roads
 — Primary Road; Highway

Pendleton County Precincts



2332 Royal Drive
 Fort Mitchell, KY 41017
 859.331.8980
 Office hours M-F 8-5
www.linkgis.org

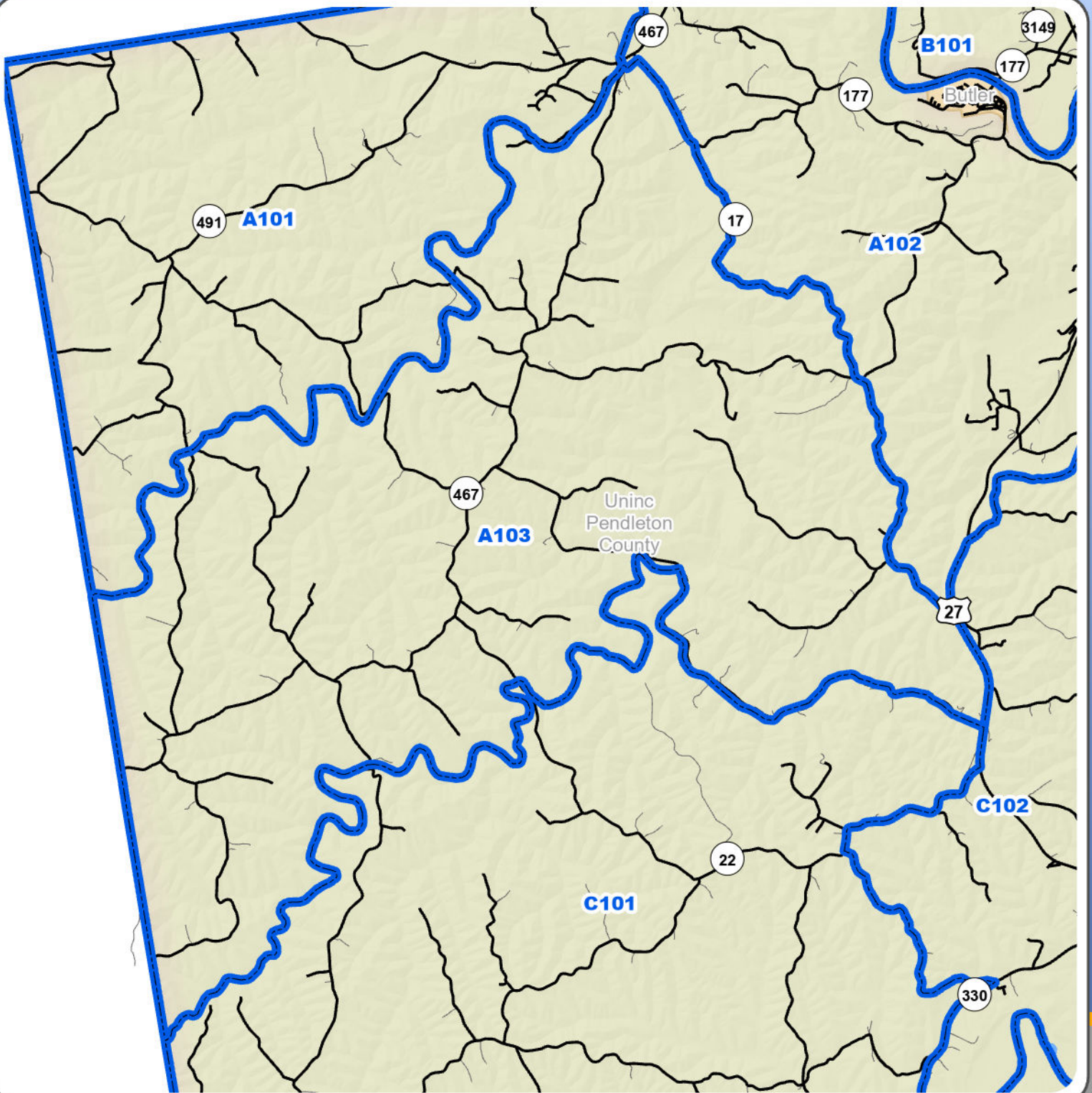
Prepared by LINK-GIS for the
 Pendleton County Clerk's Office
 859-392-1600

Date: 9/16/2024

These GIS data are deemed reliable and every effort has been made to ensure their accuracy. They are, however, provided "as is" without warranty of correctness, timeliness, reliability, or completeness. Map elements do not represent a legal survey of land. Use of these data for any purpose should be with an acknowledgement of their limitations, including the fact that they are dynamic in nature and in a constant state of maintenance. Field investigation may be necessary.



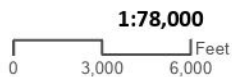
A103



- Precinct
- County
- Butler
- Falmouth
- Unincorporated

Pendleton Centerlines
ROAD_CLASS
 — County and Local Roads
 — Primary Road; Highway

Pendleton County Precincts



2332 Royal Drive
 Fort Mitchell, KY 41017
 859.331.8980
 Office hours M-F 8-5
www.linkgis.org

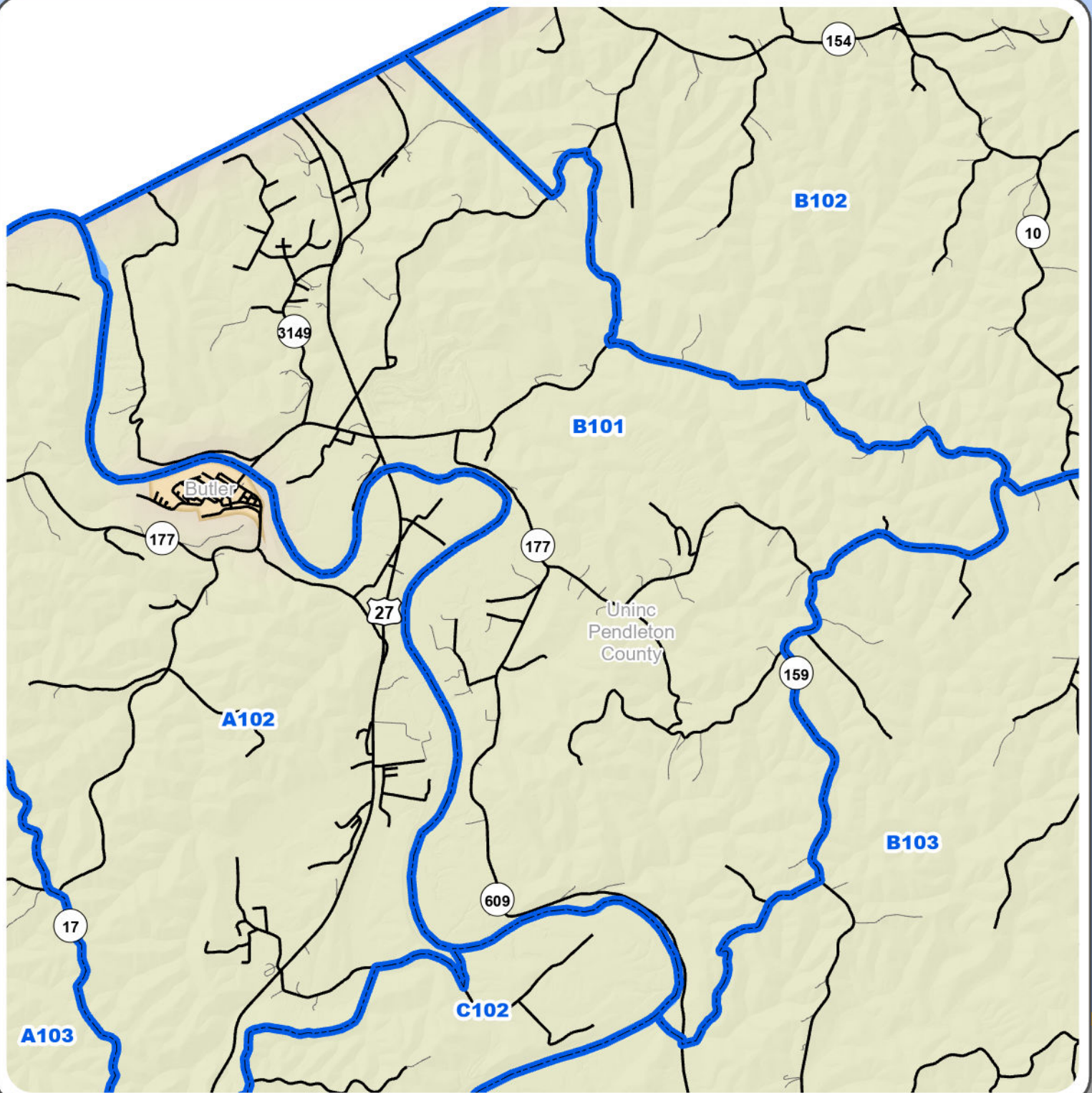
Prepared by LINK-GIS for the
 Pendleton County Clerk's Office
 859-392-1600

Date: 9/16/2024

These GIS data are deemed reliable and every effort has been made to ensure their accuracy. They are, however, provided "as is" without warranty of correctness, timeliness, reliability, or completeness. Map elements do not represent a legal survey of land. Use of these data for any purpose should be with an acknowledgement of their limitations, including the fact that they are dynamic in nature and in a constant state of maintenance. Field investigation may be necessary.



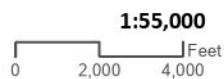
B101



- Precinct
- County
- Butler
- Falmouth
- Unincorporated

Pendleton Centerlines
ROAD_CLASS
 — County and Local Roads
 — Primary Road; Highway

Pendleton County Precincts



2332 Royal Drive
 Fort Mitchell, KY 41017
 859.331.8980
 Office hours M-F 8-5
 www.linkgis.org

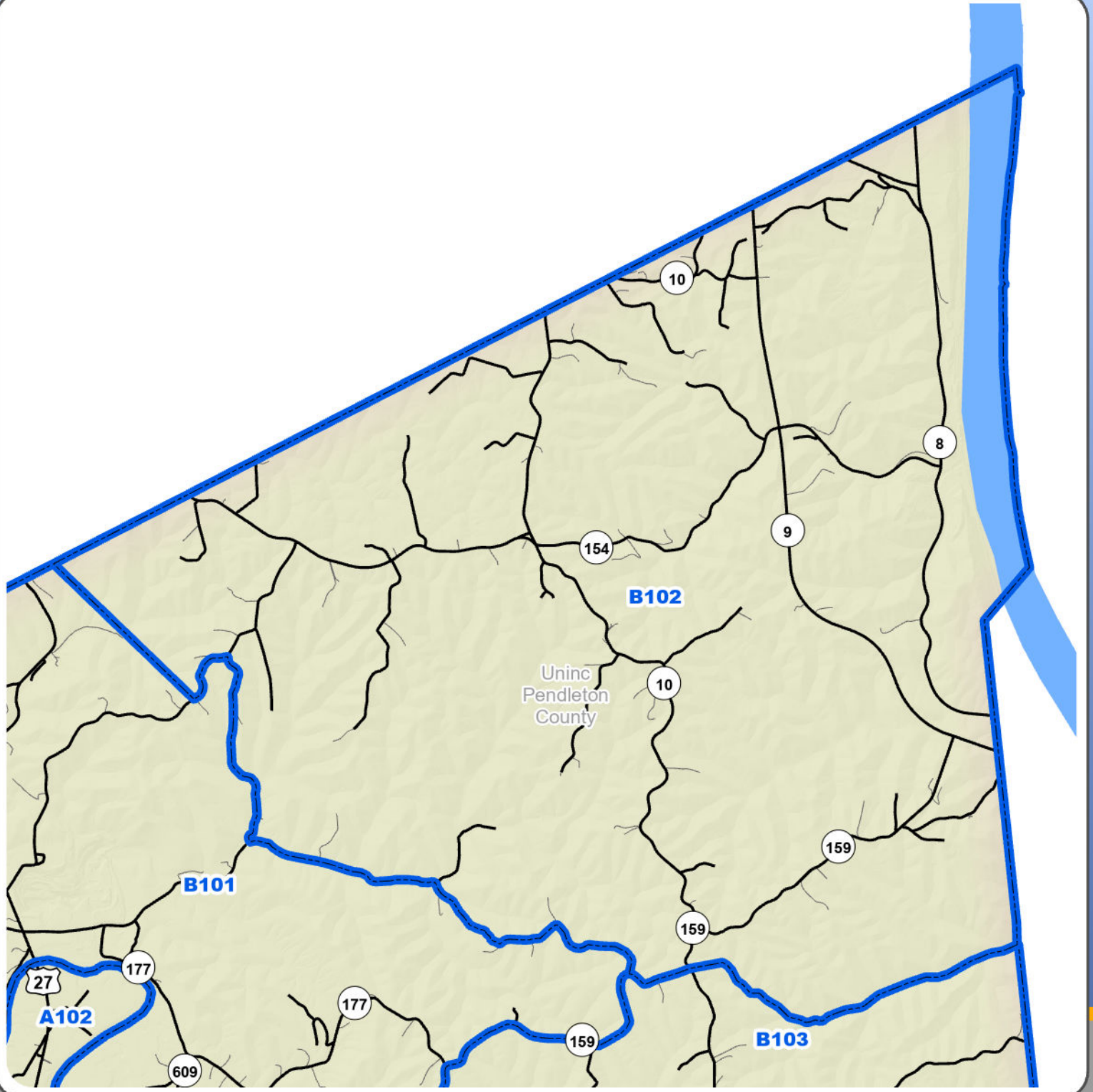
Prepared by LINK-GIS for the
 Pendleton County Clerk's Office
 859-392-1600

Date: 9/16/2024

These GIS data are deemed reliable and every effort has been made to ensure their accuracy. They are, however, provided "as is" without warranty of correctness, timeliness, reliability, or completeness. Map elements do not represent a legal survey of land. Use of these data for any purpose should be with an acknowledgement of their limitations, including the fact that they are dynamic in nature and in a constant state of maintenance. Field investigation may be necessary.



B102



- Precinct
- County
- Butler
- Falmouth
- Unincorporated

Pendleton Centerlines
ROAD_CLASS
 — County and Local Roads
 — Primary Road; Highway

Pendleton County Precincts



2332 Royal Drive
 Fort Mitchell, KY 41017
 859.331.8980
 Office hours M-F 8-5
 www.linkgis.org

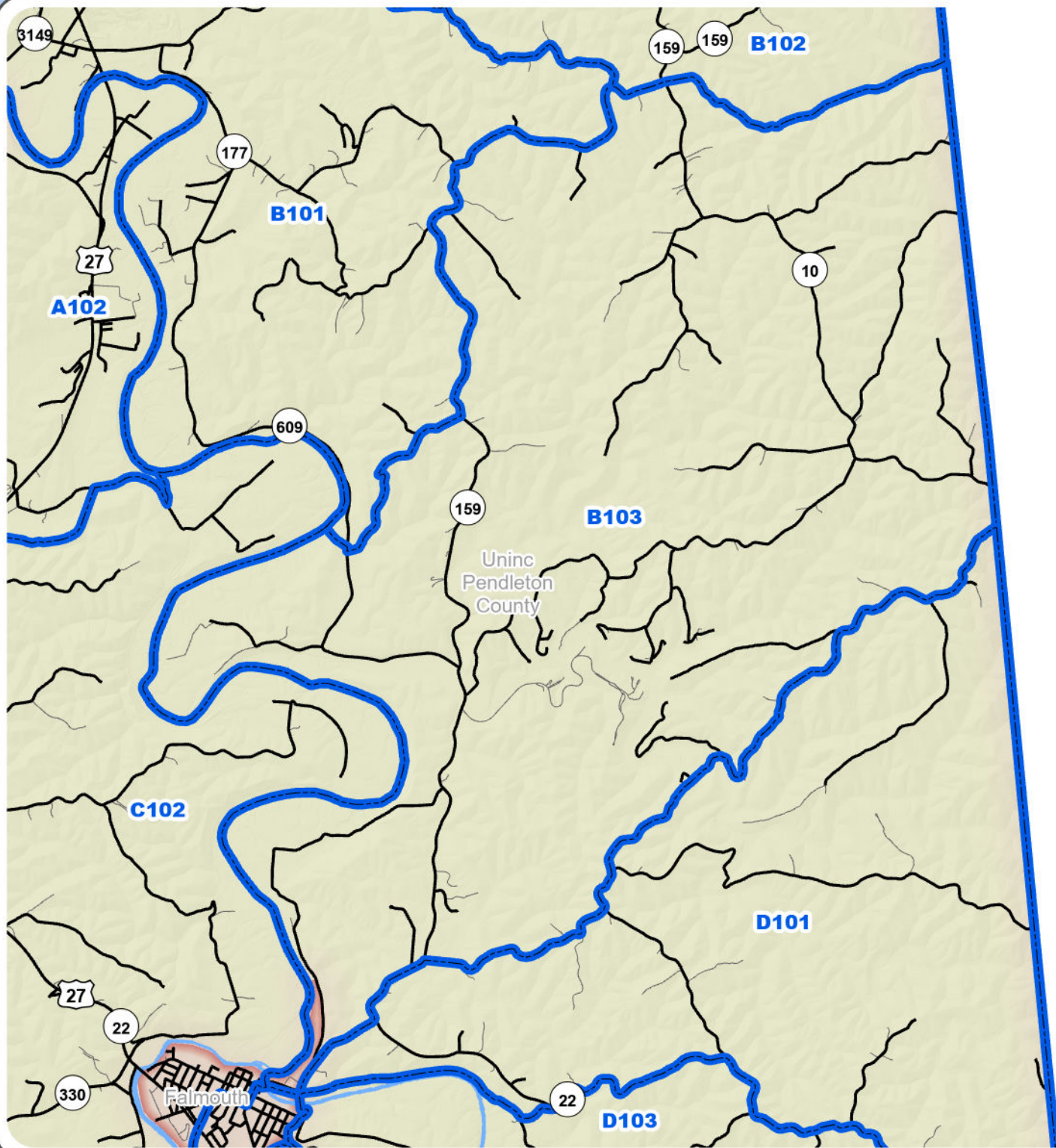
Prepared by LINK-GIS for the
 Pendleton County Clerk's Office
 859-392-1600

Date: 9/16/2024

These GIS data are deemed reliable and every effort has been made to ensure their accuracy. They are, however, provided "as is" without warranty of correctness, timeliness, reliability, or completeness. Map elements do not represent a legal survey of land. Use of these data for any purpose should be with an acknowledgement of their limitations, including the fact that they are dynamic in nature and in a constant state of maintenance. Field investigation may be necessary.



B103



- Precinct
- County
- Butler
- Falmouth
- Unincorporated

Pendleton Centerlines
ROAD_CLASS
 — County and Local Roads
 — Primary Road; Highway

Pendleton County Precincts



2332 Royal Drive
 Fort Mitchell, KY 41017
 859.331.8980
 Office hours M-F 8-5
www.linkgis.org

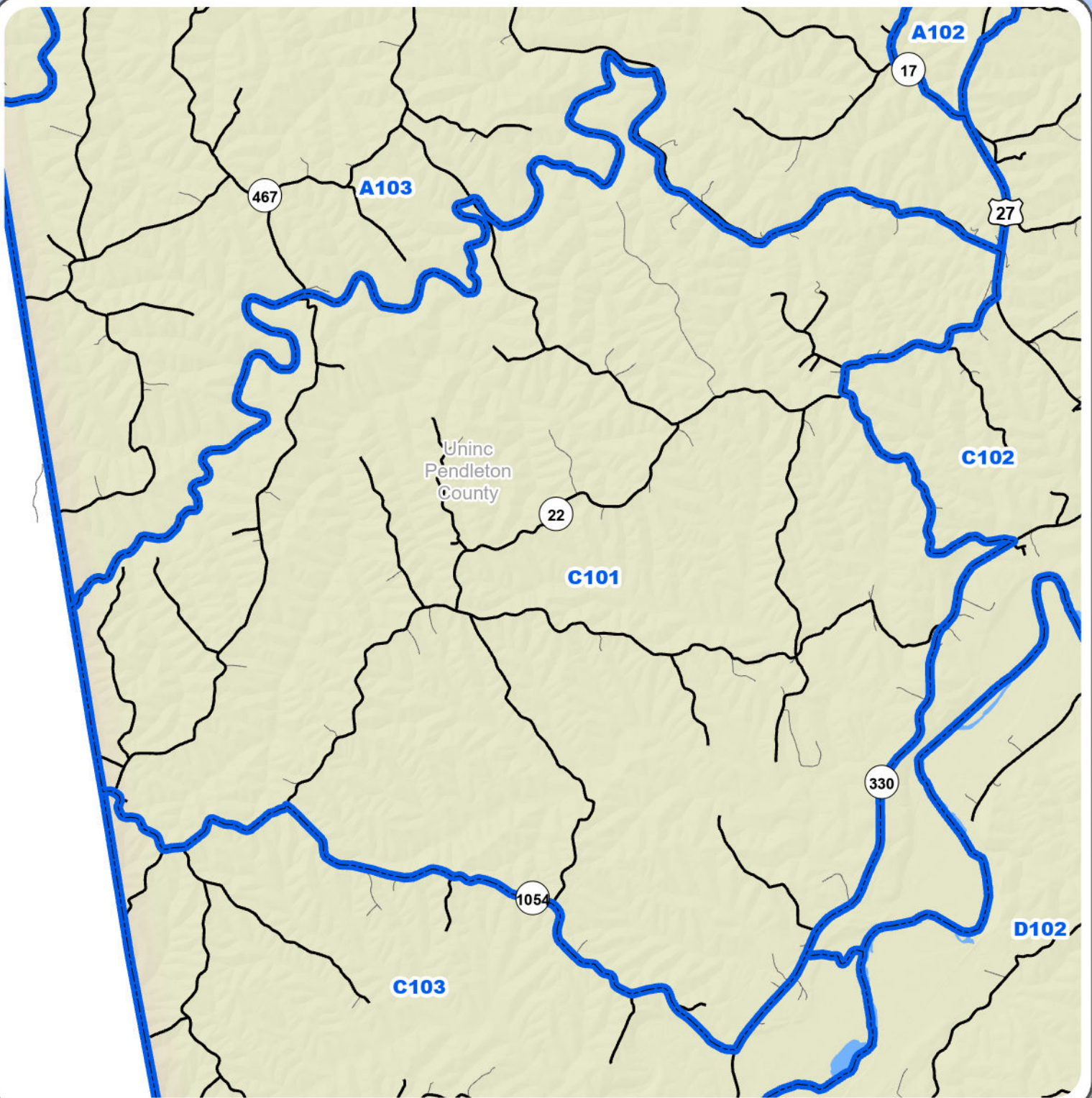
Prepared by LINK-GIS for the
 Pendleton County Clerk's Office
 859-392-1600

Date: 9/16/2024

These GIS data are deemed reliable and every effort has been made to ensure their accuracy. They are, however, provided "as is" without warranty of correctness, timeliness, reliability, or completeness. Map elements do not represent a legal survey of land. Use of these data for any purpose should be with an acknowledgement of their limitations, including the fact that they are dynamic in nature and in a constant state of maintenance. Field investigation may be necessary.



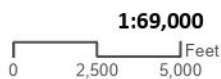
C101



- Precinct
- County
- Butler
- Falmouth
- Unincorporated

Pendleton Centerlines
ROAD_CLASS
 — County and Local Roads
 — Primary Road; Highway

Pendleton County Precincts



2332 Royal Drive
 Fort Mitchell, KY 41017
 859.331.8980
 Office hours M-F 8-5
www.linkgis.org

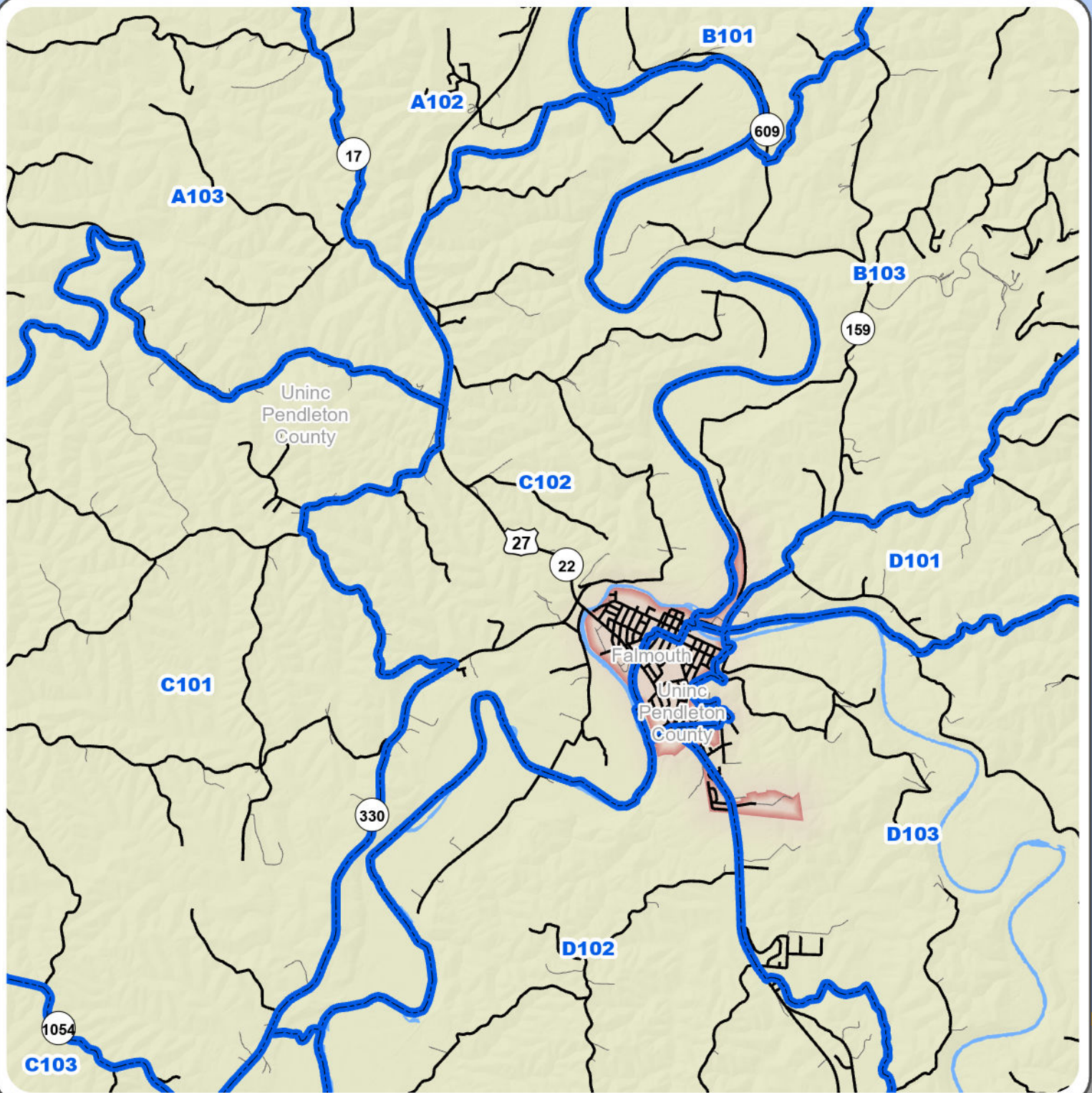
Prepared by LINK-GIS for the
 Pendleton County Clerk's Office
 859-392-1600

Date: 9/16/2024

These GIS data are deemed reliable and every effort has been made to ensure their accuracy. They are, however, provided "as is" without warranty of correctness, timeliness, reliability, or completeness. Map elements do not represent a legal survey of land. Use of these data for any purpose should be with an acknowledgement of their limitations, including the fact that they are dynamic in nature and in a constant state of maintenance. Field investigation may be necessary.



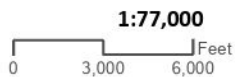
C102



- Precinct
- County
- Butler
- Falmouth
- Unincorporated

Pendleton Centerlines
ROAD_CLASS
 — County and Local Roads
 — Primary Road; Highway

Pendleton County Precincts



2332 Royal Drive
 Fort Mitchell, KY 41017
 859.331.8980
 Office hours M-F 8-5
www.linkgis.org

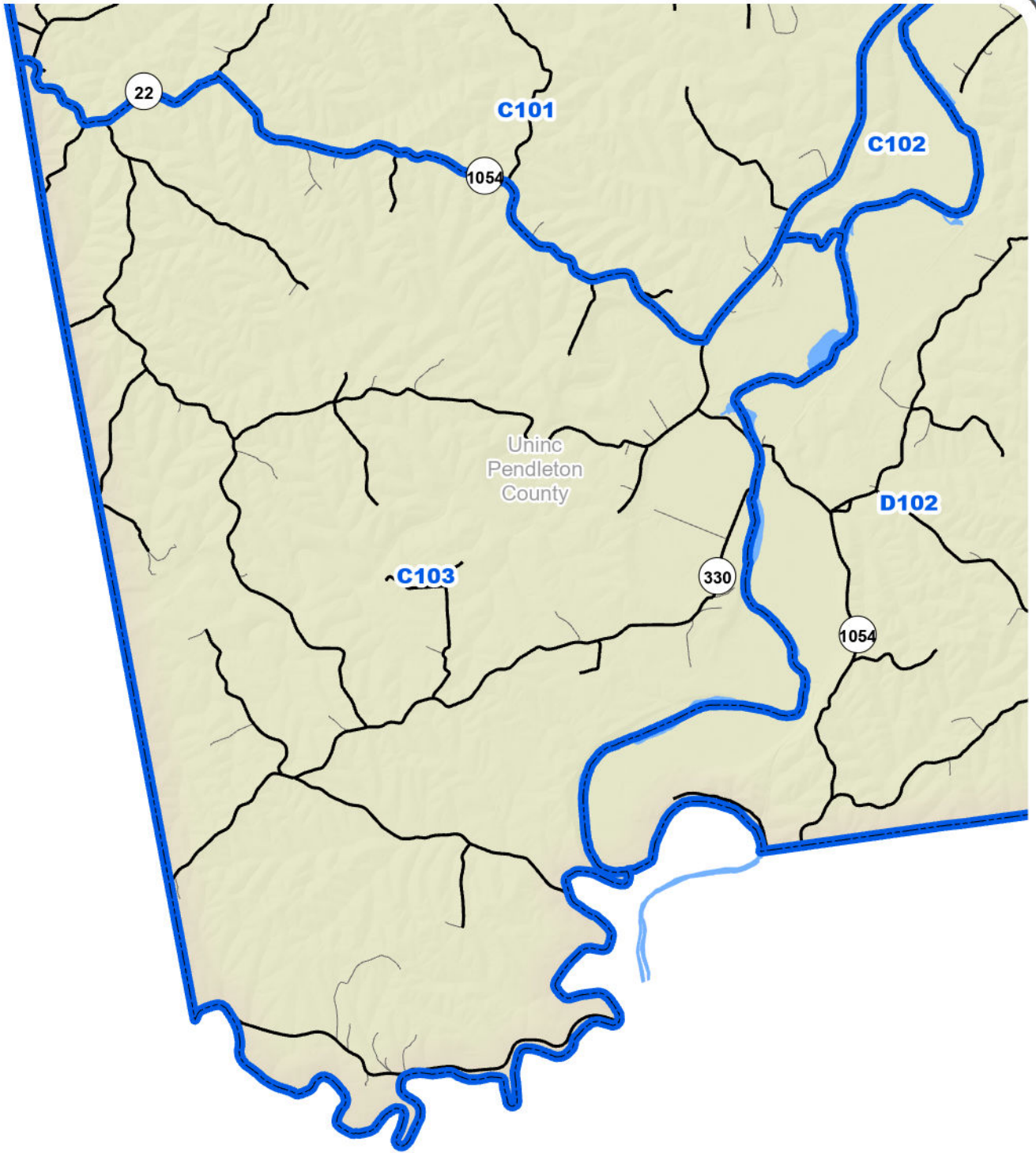
Prepared by LINK-GIS for the
 Pendleton County Clerk's Office
 859-392-1600

Date: 9/16/2024

These GIS data are deemed reliable and every effort has been made to ensure their accuracy. They are, however, provided "as is" without warranty of correctness, timeliness, reliability, or completeness. Map elements do not represent a legal survey of land. Use of these data for any purpose should be with an acknowledgement of their limitations, including the fact that they are dynamic in nature and in a constant state of maintenance. Field investigation may be necessary.



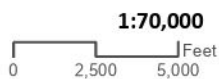
C103



- Precinct
- County
- Butler
- Falmouth
- Unincorporated

Pendleton Centerlines
ROAD_CLASS
 — County and Local Roads
 — Primary Road; Highway

Pendleton County Precincts



2332 Royal Drive
 Fort Mitchell, KY 41017
 859.331.8980
 Office hours M-F 8-5
www.linkgis.org

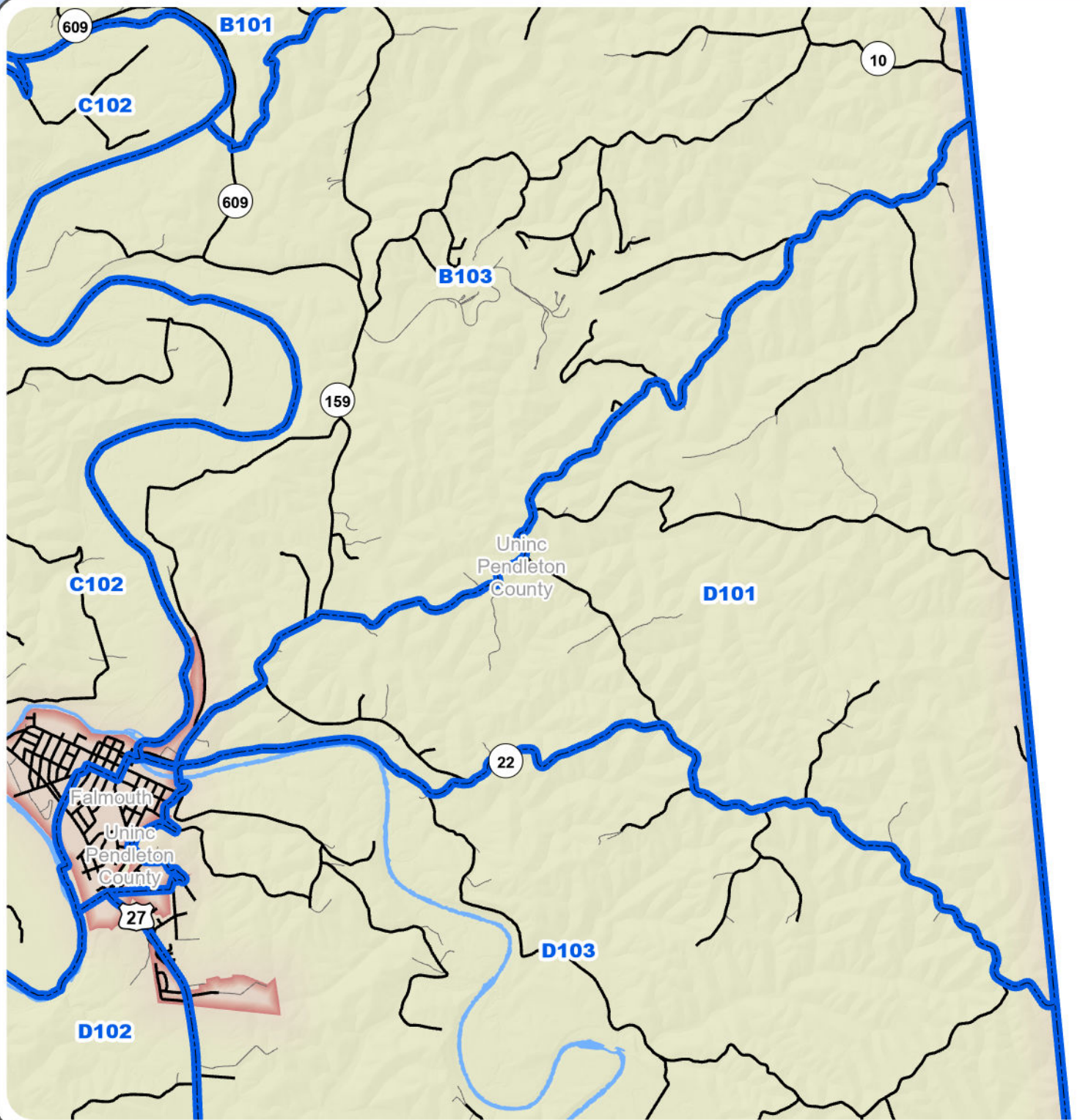
Prepared by LINK-GIS for the
 Pendleton County Clerk's Office
 859-392-1600

Date: 9/16/2024

These GIS data are deemed reliable and every effort has been made to ensure their accuracy. They are, however, provided "as is" without warranty of correctness, timeliness, reliability, or completeness. Map elements do not represent a legal survey of land. Use of these data for any purpose should be with an acknowledgement of their limitations, including the fact that they are dynamic in nature and in a constant state of maintenance. Field investigation may be necessary.



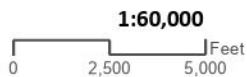
D101



- Precinct
- County
- Butler
- Falmouth
- Unincorporated

Pendleton Centerlines
ROAD_CLASS
 — County and Local Roads
 — Primary Road; Highway

Pendleton County Precincts



2332 Royal Drive
 Fort Mitchell, KY 41017
 859.331.8980
 Office hours M-F 8-5
www.linkgis.org

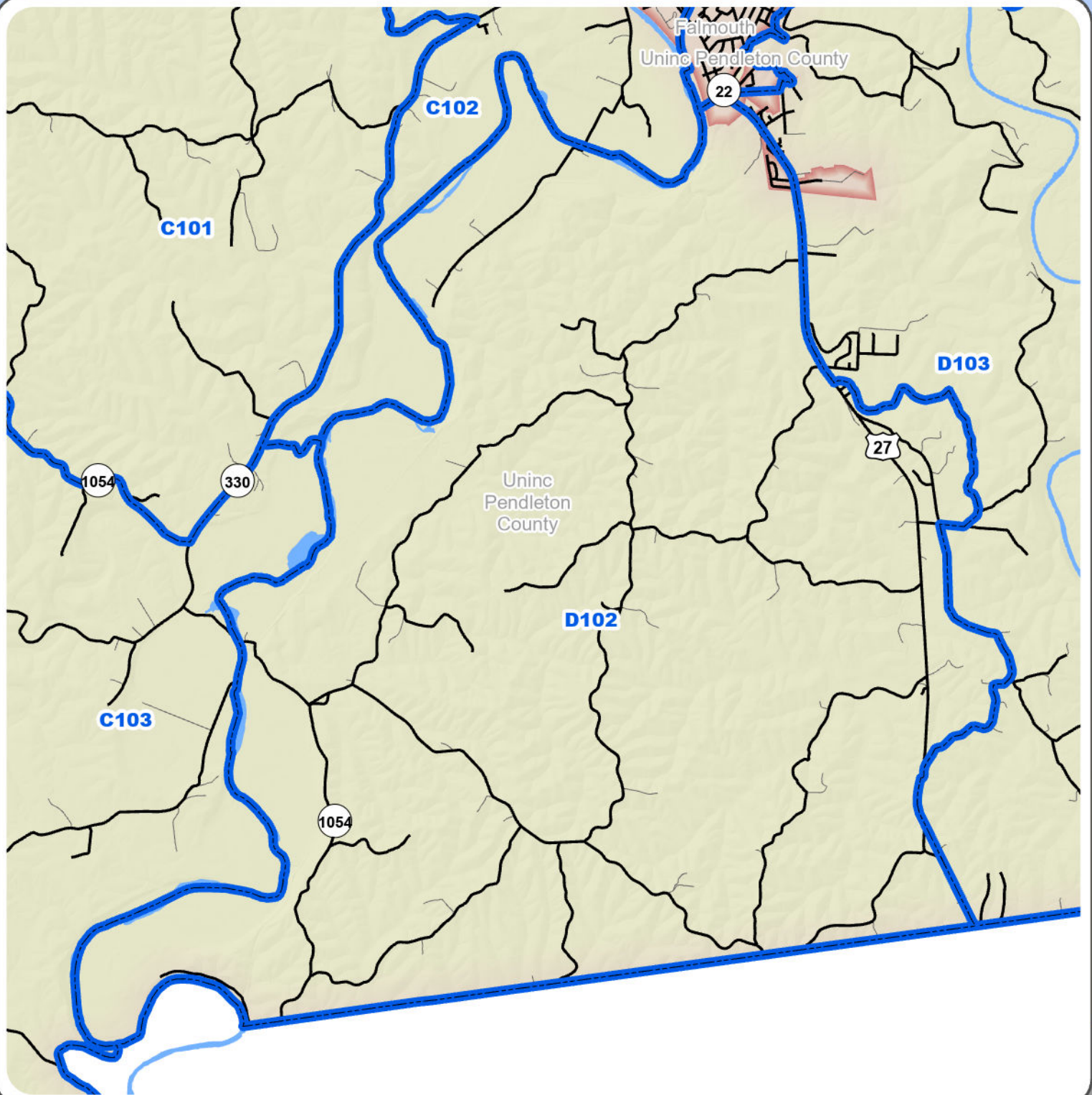
Prepared by LINK-GIS for the
 Pendleton County Clerk's Office
 859-392-1600

Date: 9/16/2024

These GIS data are deemed reliable and every effort has been made to ensure their accuracy. They are, however, provided "as is" without warranty of correctness, timeliness, reliability, or completeness. Map elements do not represent a legal survey of land. Use of these data for any purpose should be with an acknowledgement of their limitations, including the fact that they are dynamic in nature and in a constant state of maintenance. Field investigation may be necessary.



D102



- Precinct
- County
- Butler
- Falmouth
- Unincorporated

Pendleton Centerlines
ROAD_CLASS
 — County and Local Roads
 — Primary Road; Highway

Pendleton County Precincts

1:67,000
 0 2,500 5,000 Feet



2332 Royal Drive
 Fort Mitchell, KY 41017
 859.331.8980
 Office hours M-F 8-5
 www.linkgis.org

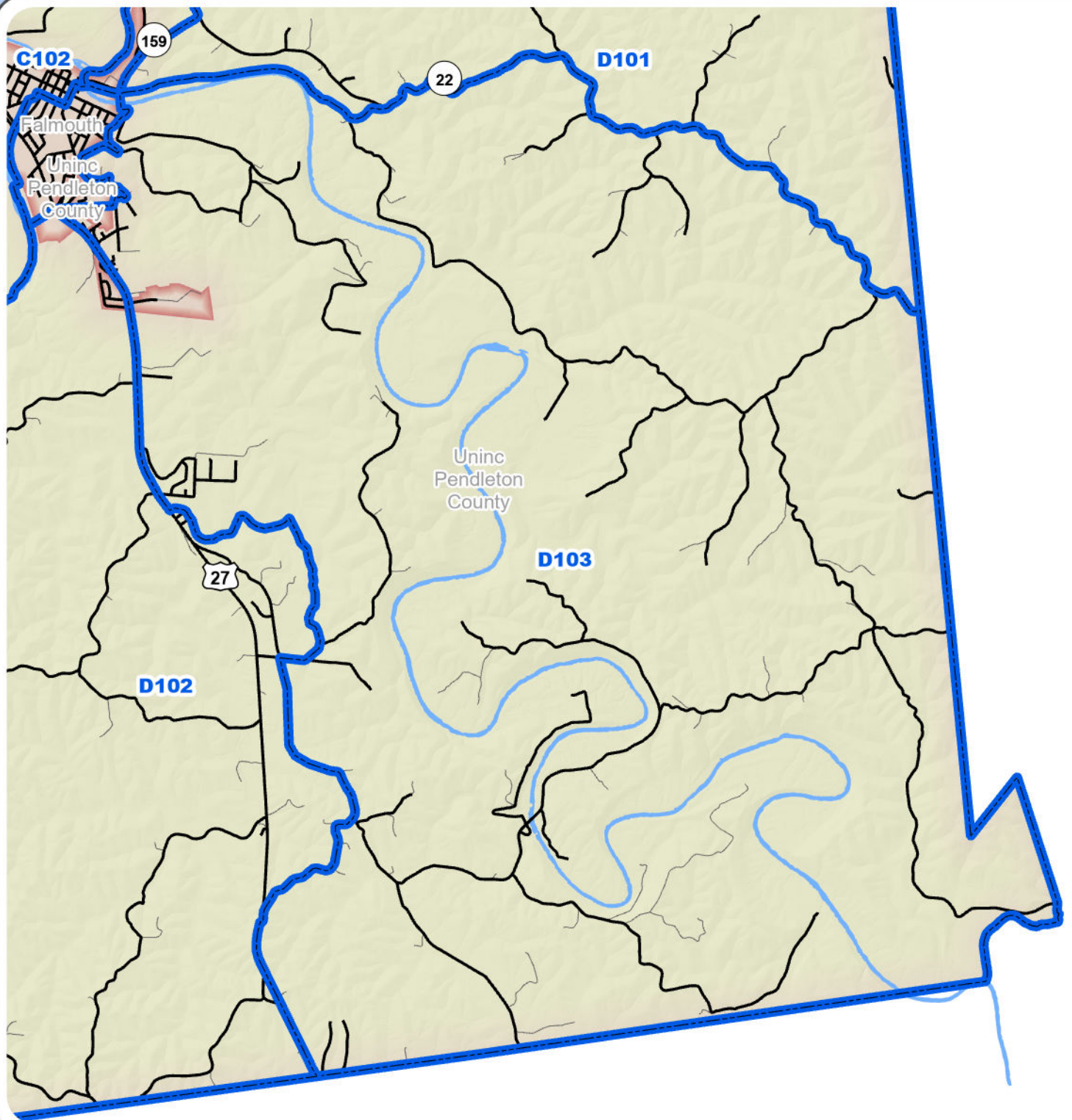
Prepared by LINK-GIS for the
 Pendleton County Clerk's Office
 859-392-1600

Date: 9/16/2024

These GIS data are deemed reliable and every effort has been made to ensure their accuracy. They are, however, provided "as is" without warranty of correctness, timeliness, reliability, or completeness. Map elements do not represent a legal survey of land. Use of these data for any purpose should be with an acknowledgement of their limitations, including the fact that they are dynamic in nature and in a constant state of maintenance. Field investigation may be necessary.



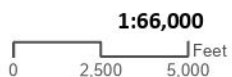
D103



- Precinct
- County
- Butler
- Falmouth
- Unincorporated

Pendleton Centerlines
ROAD_CLASS
 — County and Local Roads
 — Primary Road; Highway

Pendleton County Precincts



2332 Royal Drive
 Fort Mitchell, KY 41017
 859.331.8980
 Office hours M-F 8-5
www.linkgis.org

Prepared by LINK-GIS for the
 Pendleton County Clerk's Office
 859-392-1600

Date: 9/16/2024

These GIS data are deemed reliable and every effort has been made to ensure their accuracy. They are, however, provided "as is" without warranty of correctness, timeliness, reliability, or completeness. Map elements do not represent a legal survey of land. Use of these data for any purpose should be with an acknowledgement of their limitations, including the fact that they are dynamic in nature and in a constant state of maintenance. Field investigation may be necessary.