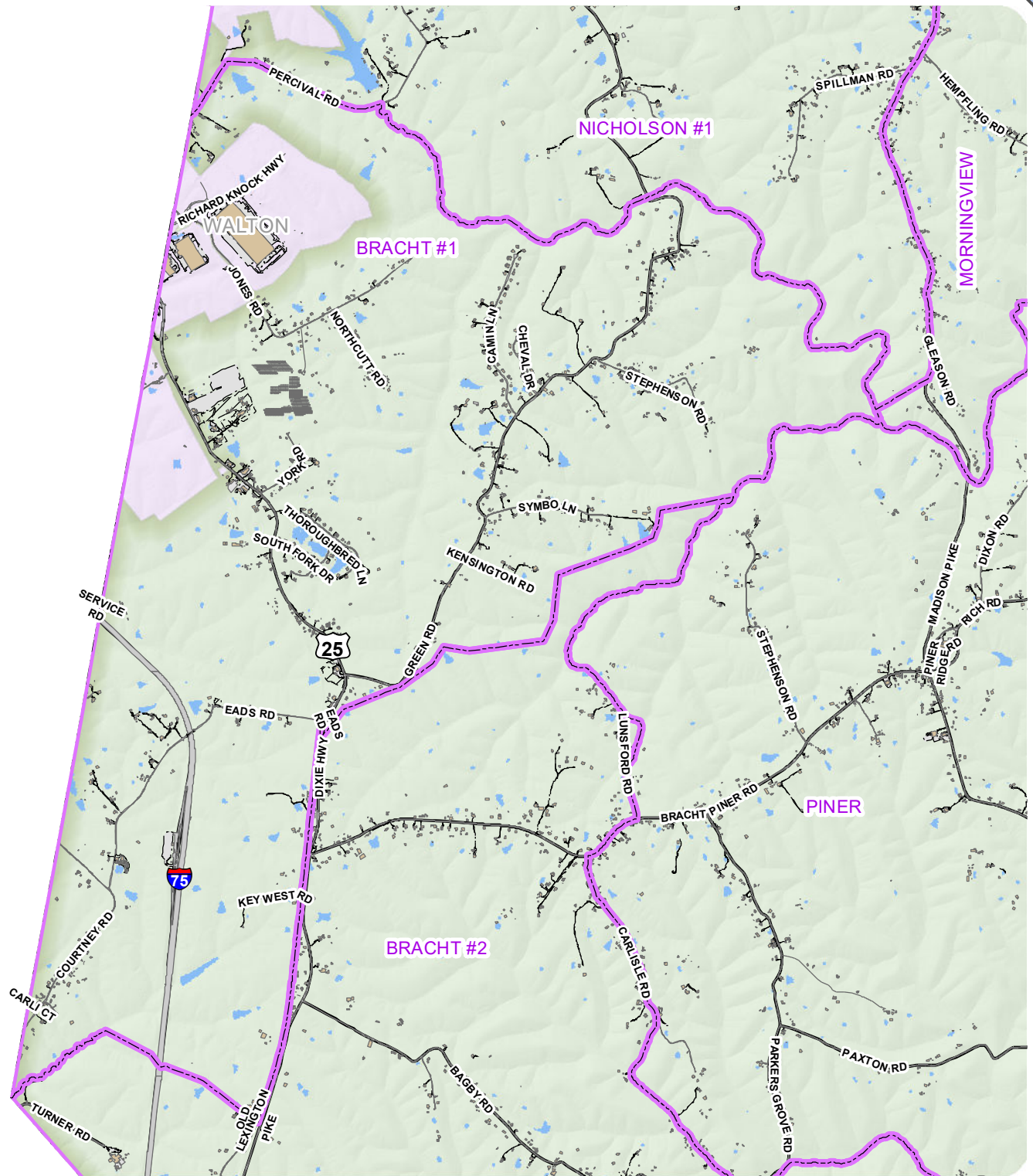




BRACHT #1



Kenton Roads

- Bridge
- Driveway
- Hidden Underpass
- Paved Parking
- Paved Road
- Trail
- Unpaved Parking
- Unpaved Road

Kenton Precincts

- Building
- Fixed water feature
- Patio (impervious), concrete pad or loading dock
- Structure
- Swimming pool
- Tank (water or other)

County

1:44,000

0 1,500 3,000 Feet

Kenton County Precincts



2332 Royal Drive
Fort Mitchell, KY 41017
859.331.8980
Office hours M-F 8-5
www.linkgis.org

Prepared by LINK-GIS for the
Kenton County Clerk's Office
859-392-1600

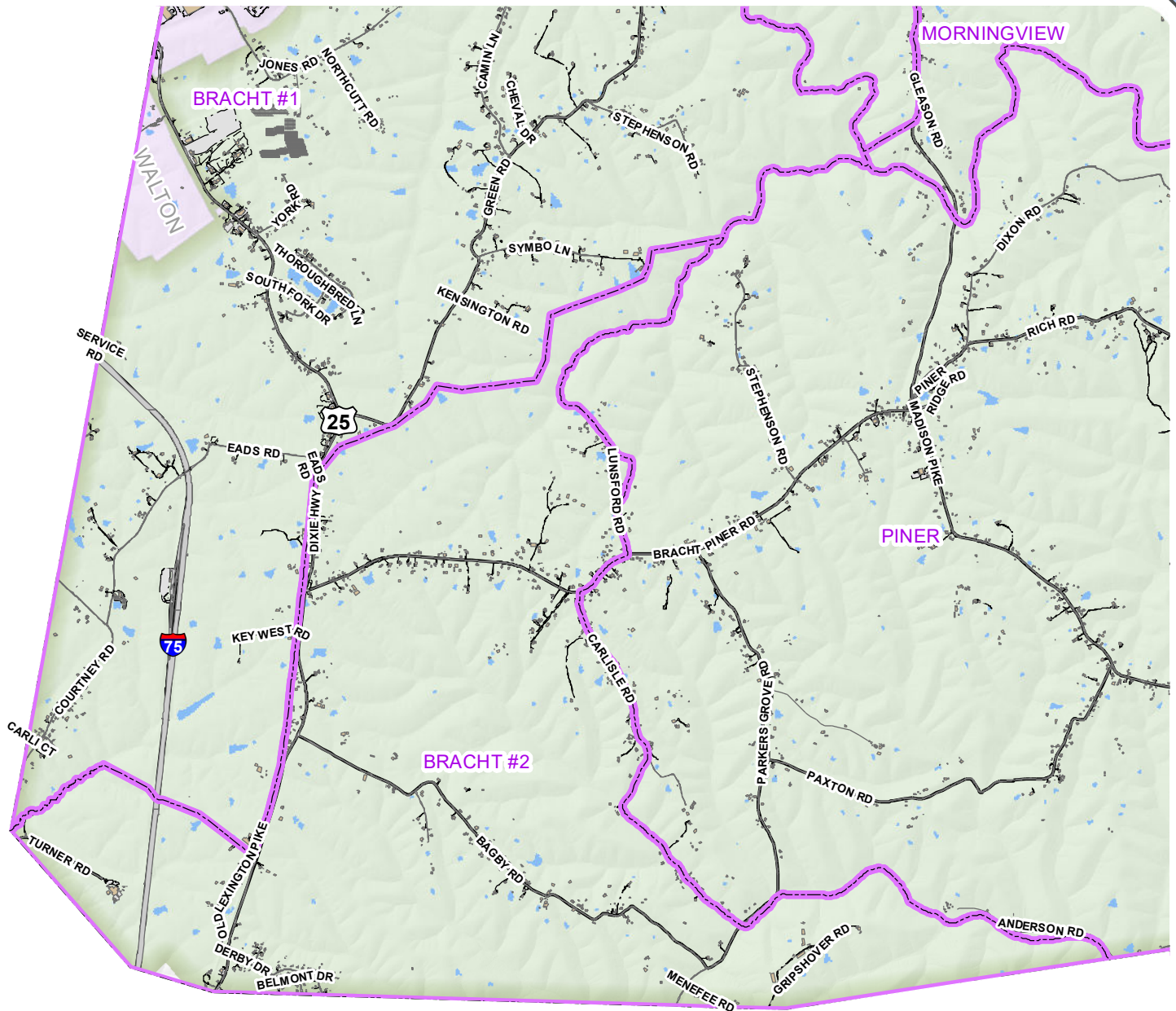
Date: 9/26/2022



These GIS data are deemed reliable and every effort has been made to ensure their accuracy. They are, however, provided "as is" without warranty of correctness, timeliness, reliability, or completeness. Map elements do not represent a legal survey of land. Use of these data for any purpose should be with an acknowledgement of their limitations, including the fact that they are dynamic in nature and in a constant state of maintenance. Field investigation may be necessary.



BRACHT #2



Kenton Roads

- Bridge
- Driveway
- Hidden Underpass
- Paved Parking
- Paved Road
- Trail
- Unpaved Parking
- Unpaved Road

Kenton Precincts

- Building
- Fixed water feature
- Patio (impervious), concrete pad or loading dock
- Structure
- Swimming pool
- Tank (water or other)

County

Kenton County Precincts

1:47,000

0 2,000 4,000 Feet



2332 Royal Drive
Fort Mitchell, KY 41017
859.331.8980
Office hours M-F 8-5
www.linkgis.org

Prepared by LINK-GIS for the
Kenton County Clerk's Office
859-392-1600

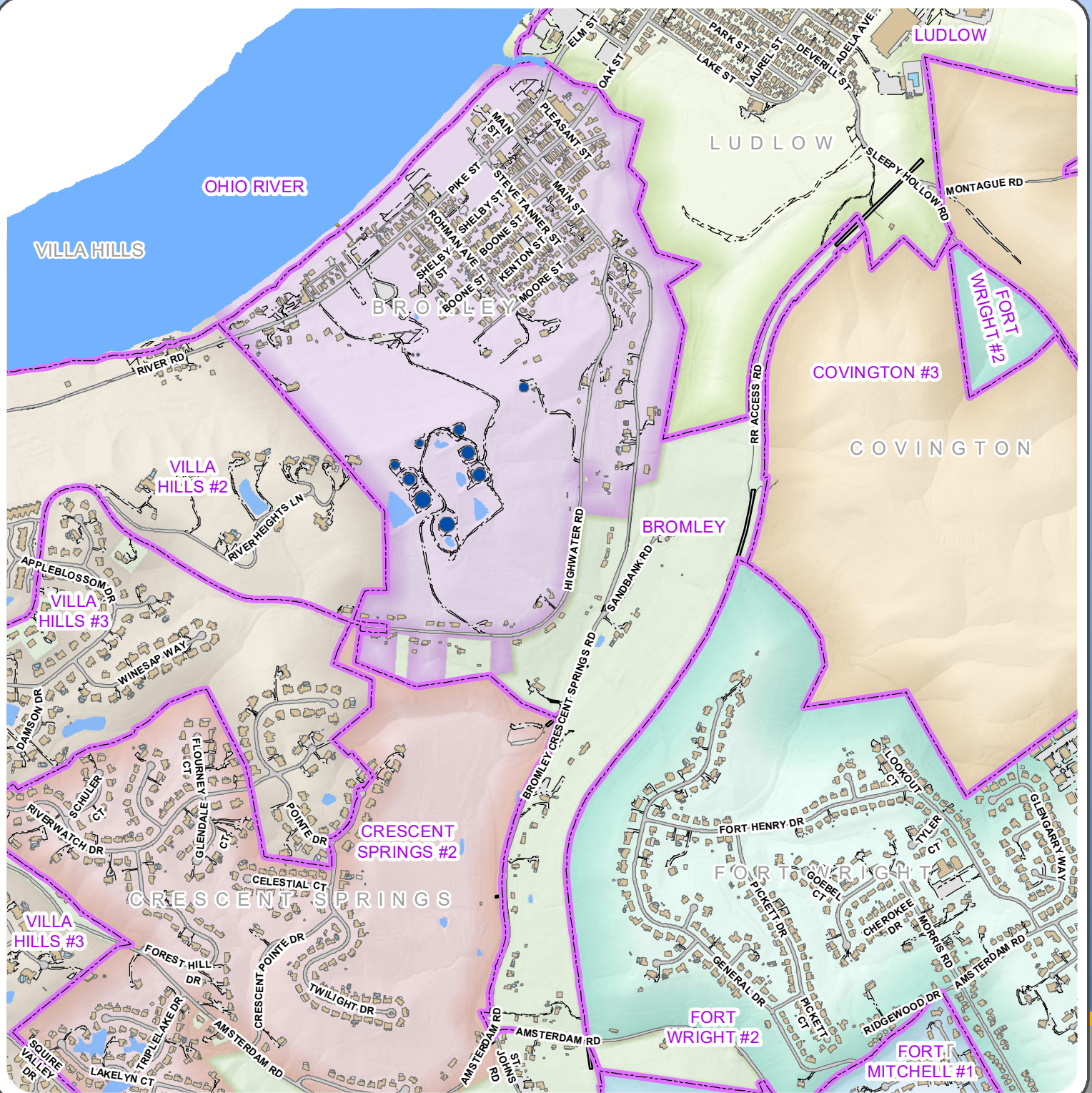
Date: 9/26/2022



These GIS data are deemed reliable and every effort has been made to ensure their accuracy. They are, however, provided "as is" without warranty of correctness, timeliness, reliability, or completeness. Map elements do not represent a legal survey of land. Use of these data for any purpose should be with an acknowledgement of their limitations, including the fact that they are dynamic in nature and in a constant state of maintenance. Field investigation may be necessary.



BROMLEY



Kenton Roads

- Bridge
- Driveway
- Hidden Underpass
- Paved Parking
- Paved Road
- Trail
- Unpaved Parking
- Unpaved Road

Kenton Precincts

- Building
- Fixed water feature
- Patio (impervious), concrete pad or loading dock
- Structure
- Swimming pool
- Tank (water or other)

County

1:13,000

0 500 1,000 Feet



Kenton County Precincts



2332 Royal Drive
Fort Mitchell, KY 41017
859.331.8980
Office hours M-F 8-5
www.linkgis.org

Prepared by LINK-GIS for the
Kenton County Clerk's Office
859-392-1600

Date: 9/26/2022

These GIS data are deemed reliable and every effort has been made to ensure their accuracy. They are, however, provided "as is" without warranty of correctness, timeliness, reliability, or completeness. Map elements do not represent a legal survey of land. Use of these data for any purpose should be with an acknowledgement of their limitations, including the fact that they are dynamic in nature and in a constant state of maintenance. Field investigation may be necessary.



COVINGTON #1



Kenton Roads

- Bridge
- Driveway
- Hidden Underpass
- Paved Parking
- Paved Road
- Trail
- Unpaved Parking
- Unpaved Road

Kenton Precincts

- Building
- Fixed water feature
- Patio (impervious), concrete pad or loading dock
- Structure
- Swimming pool
- Tank (water or other)

County

1:9,000

0 500 Feet

Kenton County Precincts



2332 Royal Drive
Fort Mitchell, KY 41017
859.331.8980
Office hours M-F 8-5
www.linkgis.org

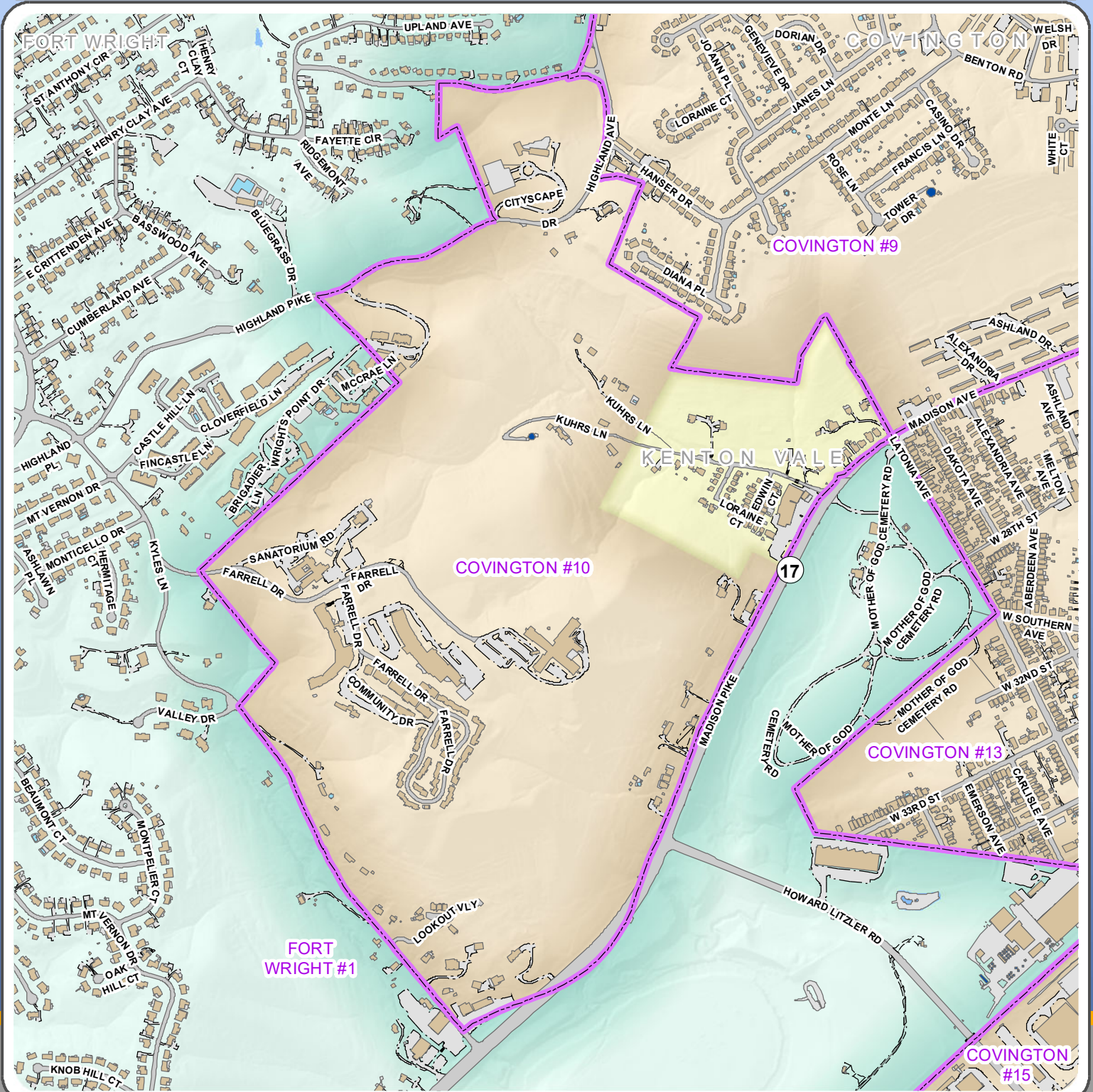
Prepared by LINK-GIS for the
Kenton County Clerk's Office
859-392-1600

Date: 9/26/2022

These GIS data are deemed reliable and every effort has been made to ensure their accuracy. They are, however, provided "as is" without warranty of correctness, timeliness, reliability, or completeness. Map elements do not represent a legal survey of land. Use of these data for any purpose should be with an acknowledgement of their limitations, including the fact that they are dynamic in nature and in a constant state of maintenance. Field investigation may be necessary.



COVINGTON #10



Kenton Roads

- Bridge
- Driveway
- Hidden Underpass
- Paved Parking
- Paved Road
- Trail
- Unpaved Parking
- Unpaved Road

Kenton Precincts

- Building
- Fixed water feature
- Patio (impervious), concrete pad or loading dock
- Structure
- Swimming pool
- Tank (water or other)

County

1:10,000

0 500 Feet

Kenton County Precincts



2332 Royal Drive
Fort Mitchell, KY 41017
859.331.8980
Office hours M-F 8-5
www.linkgis.org

Prepared by LINK-GIS for the
Kenton County Clerk's Office
859-392-1600

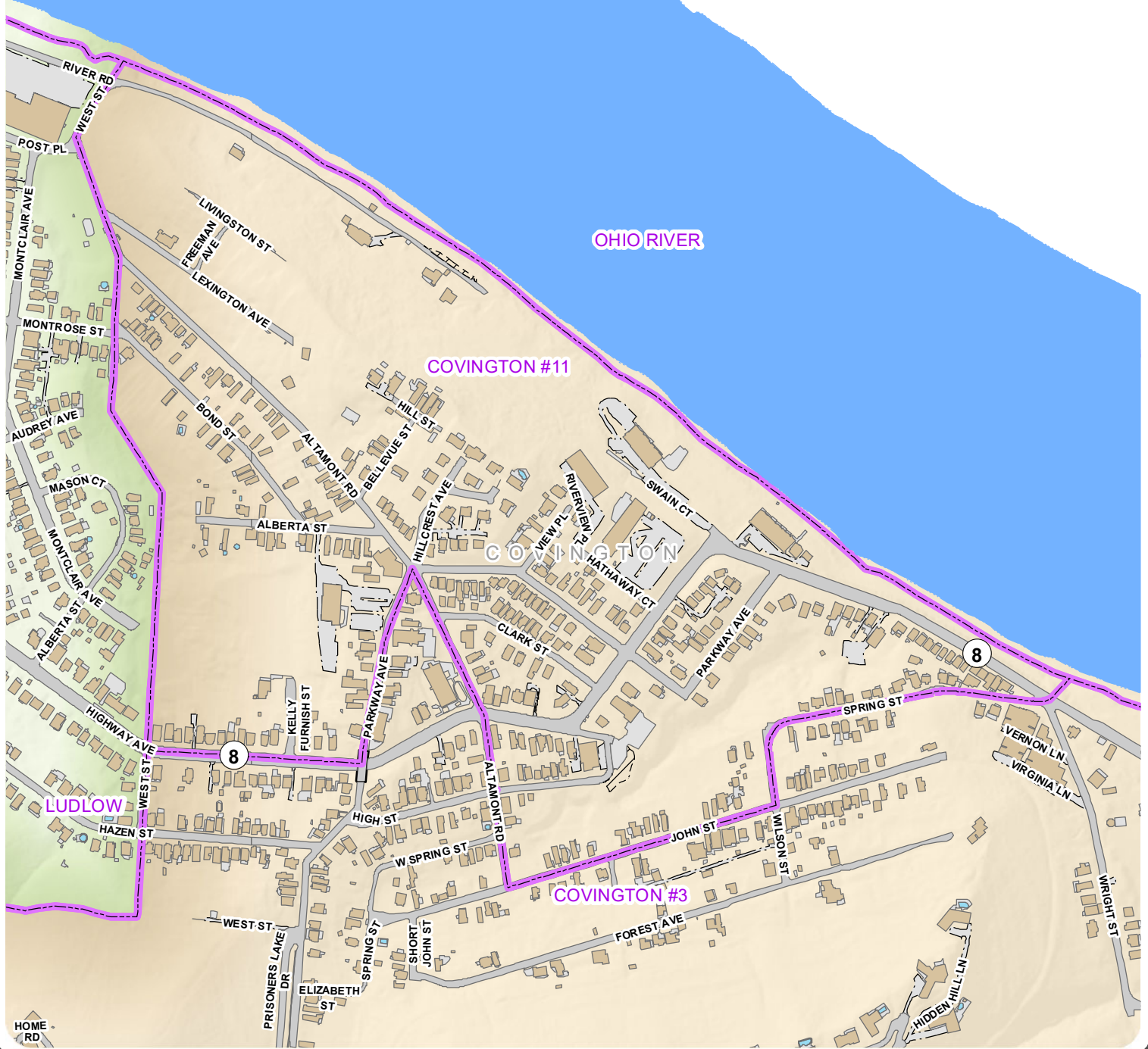
Date: 9/26/2022

These GIS data are deemed reliable and every effort has been made to ensure their accuracy. They are, however, provided "as is" without warranty of correctness, timeliness, reliability, or completeness. Map elements do not represent a legal survey of land. Use of these data for any purpose should be with an acknowledgement of their limitations, including the fact that they are dynamic in nature and in a constant state of maintenance. Field investigation may be necessary.



COVINGTON #11

LUDLOW



Kenton Roads

- Bridge
- Driveway
- Hidden Underpass
- Paved Parking
- Paved Road
- Trail
- Unpaved Parking
- Unpaved Road

Kenton Precincts

- Building
- Fixed water feature
- Patio (impervious), concrete pad or loading dock
- Structure
- Swimming pool
- Tank (water or other)

County

1:6,000

0 500 Feet



Kenton County Precincts



2332 Royal Drive
Fort Mitchell, KY 41017
859.331.8980
Office hours M-F 8-5
www.linkgis.org

Prepared by LINK-GIS for the
Kenton County Clerk's Office
859-392-1600

Date: 9/26/2022

These GIS data are deemed reliable and every effort has been made to ensure their accuracy. They are, however, provided "as is" without warranty of correctness, timeliness, reliability, or completeness. Map elements do not represent a legal survey of land. Use of these data for any purpose should be with an acknowledgement of their limitations, including the fact that they are dynamic in nature and in a constant state of maintenance. Field investigation may be necessary.



COVINGTON #12



Kenton Roads

- Bridge
- Driveway
- Hidden Underpass
- Paved Parking
- Paved Road
- Trail
- Unpaved Parking
- Unpaved Road

Kenton Precincts

- Building
- Fixed water feature
- Patio (impervious), concrete pad or loading dock
- Structure
- Swimming pool
- Tank (water or other)

County

1:11,000

0 500 Feet

Kenton County Precincts



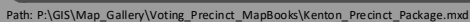
2332 Royal Drive
Fort Mitchell, KY 41017
859.331.8980
Office hours M-F 8-5
www.linkgis.org

Prepared by LINK-GIS for the
Kenton County Clerk's Office
859-392-1600

Date: 9/26/2022

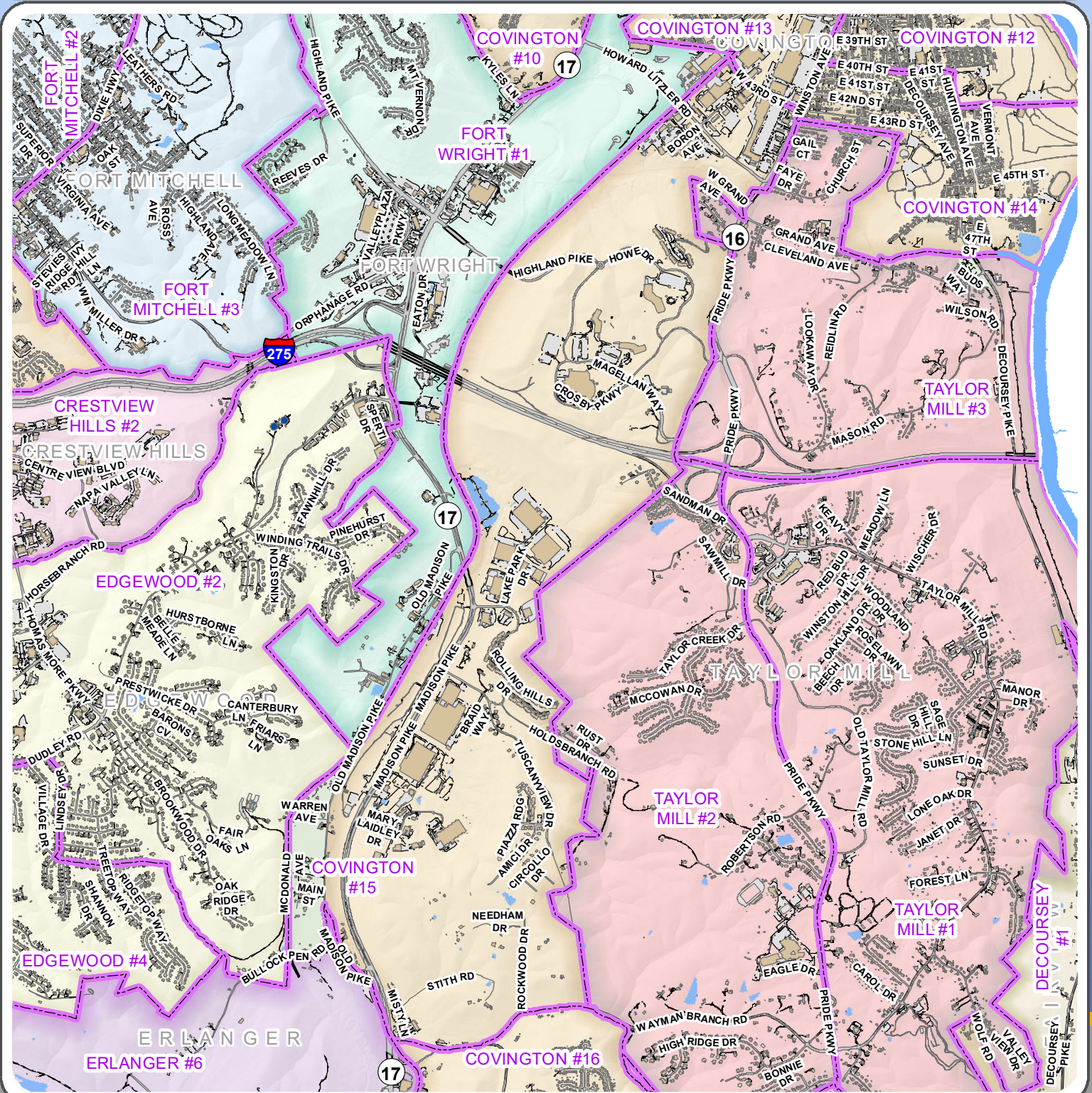
These GIS data are deemed reliable and every effort has been made to ensure their accuracy. They are, however, provided "as is" without warranty of correctness, timeliness, reliability, or completeness. Map elements do not represent a legal survey of land. Use of these data for any purpose should be with an acknowledgement of their limitations, including the fact that they are dynamic in nature and in a constant state of maintenance. Field investigation may be necessary.







COVINGTON #15



Kenton Roads

- Bridge
- Driveway
- Hidden Underpass
- Paved Parking
- Paved Road
- Trail
- Unpaved Parking
- Unpaved Road

Kenton Precincts

- Building
- Fixed water feature
- Patio (impervious), concrete pad or loading dock
- Structure
- Swimming pool
- Tank (water or other)

County

1:32,000

0 1,000 2,000 Feet

Kenton County Precincts



2332 Royal Drive
Fort Mitchell, KY 41017
859.331.8980
Office hours M-F 8-5
www.linkgis.org

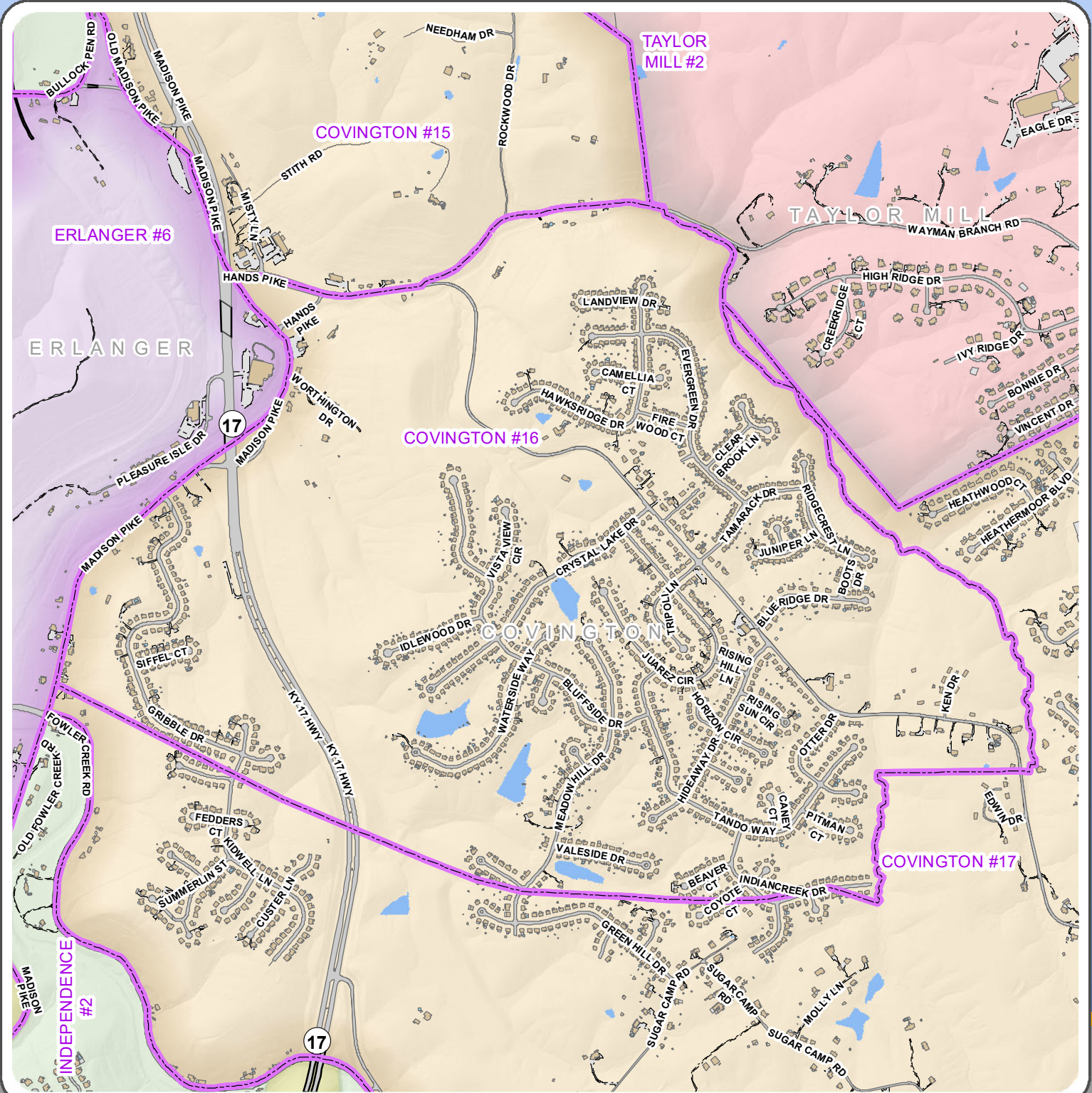
Prepared by LINK-GIS for the
Kenton County Clerk's Office
859-392-1600

Date: 9/26/2022

These GIS data are deemed reliable and every effort has been made to ensure their accuracy. They are, however, provided "as is" without warranty of correctness, timeliness, reliability, or completeness. Map elements do not represent a legal survey of land. Use of these data for any purpose should be with an acknowledgement of their limitations, including the fact that they are dynamic in nature and in a constant state of maintenance. Field investigation may be necessary.



COVINGTON #16



Kenton Roads

- Bridge
- Driveway
- Hidden Underpass
- Paved Parking
- Paved Road
- Trail
- Unpaved Parking
- Unpaved Road

Kenton Precincts

- Building
- Fixed water feature
- Patio (impervious), concrete pad or loading dock
- Structure
- Swimming pool
- Tank (water or other)

County

1:15,000

0 500 1,000 Feet

Kenton County Precincts



2332 Royal Drive
Fort Mitchell, KY 41017
859.331.8980
Office hours M-F 8-5
www.linkgis.org

Prepared by LINK-GIS for the
Kenton County Clerk's Office
859-392-1600

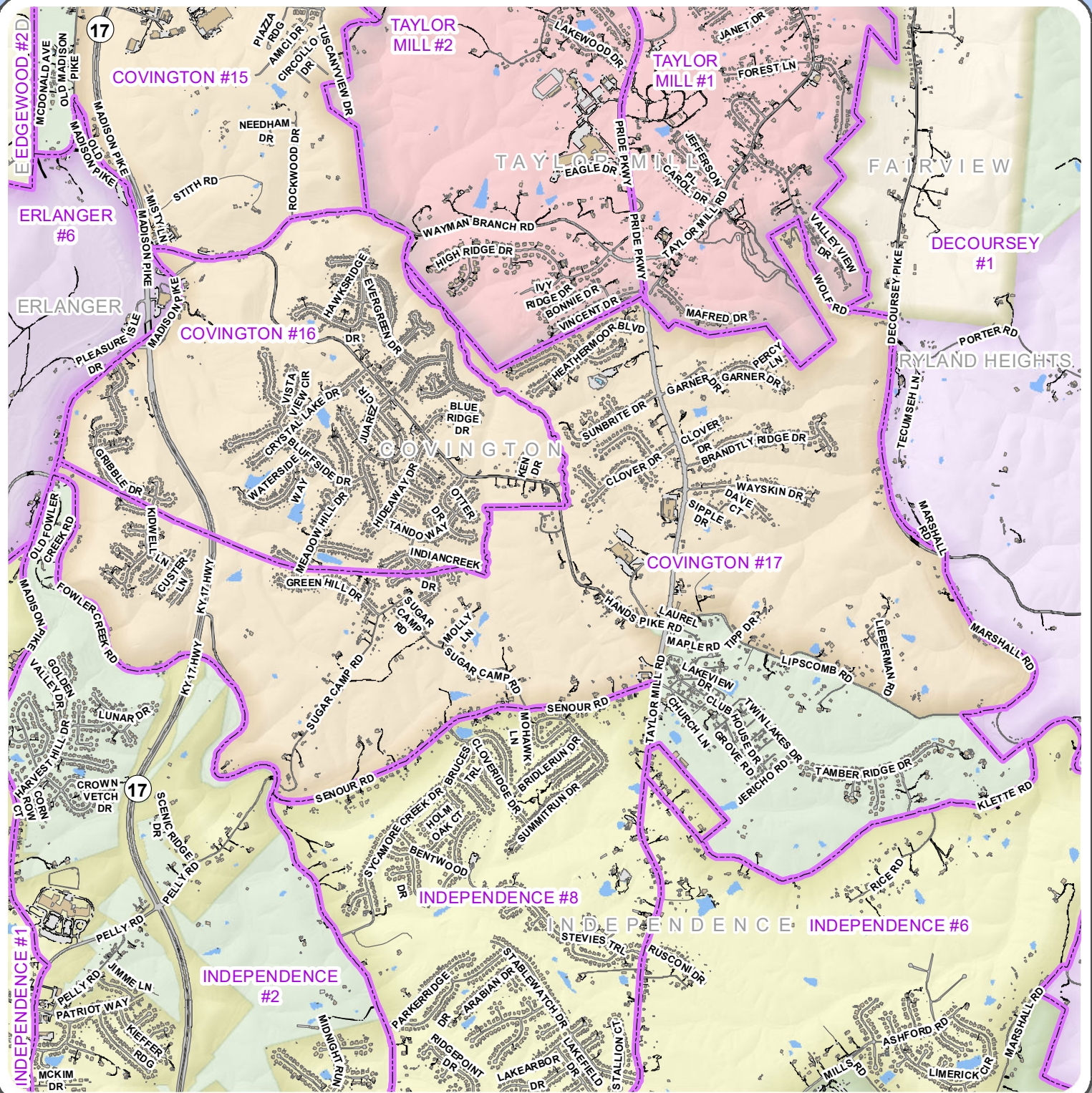
Date: 9/26/2022



These GIS data are deemed reliable and every effort has been made to ensure their accuracy. They are, however, provided "as is" without warranty of correctness, timeliness, reliability, or completeness. Map elements do not represent a legal survey of land. Use of these data for any purpose should be with an acknowledgement of their limitations, including the fact that they are dynamic in nature and in a constant state of maintenance. Field investigation may be necessary.



COVINGTON #17



Kenton Roads

- Bridge
- Driveway
- Hidden Underpass
- Paved Parking
- Paved Road
- Trail
- Unpaved Parking
- Unpaved Road

Kenton Precincts

- Building
- Fixed water feature
- Patio (impervious), concrete pad or loading dock
- Structure
- Swimming pool
- Tank (water or other)

County

1:29,000

0 1,000 2,000 Feet

Kenton County Precincts



2332 Royal Drive
Fort Mitchell, KY 41017
859.331.8980
Office hours M-F 8-5
www.linkgis.org

Prepared by LINK-GIS for the
Kenton County Clerk's Office
859-392-1600

Date: 9/26/2022

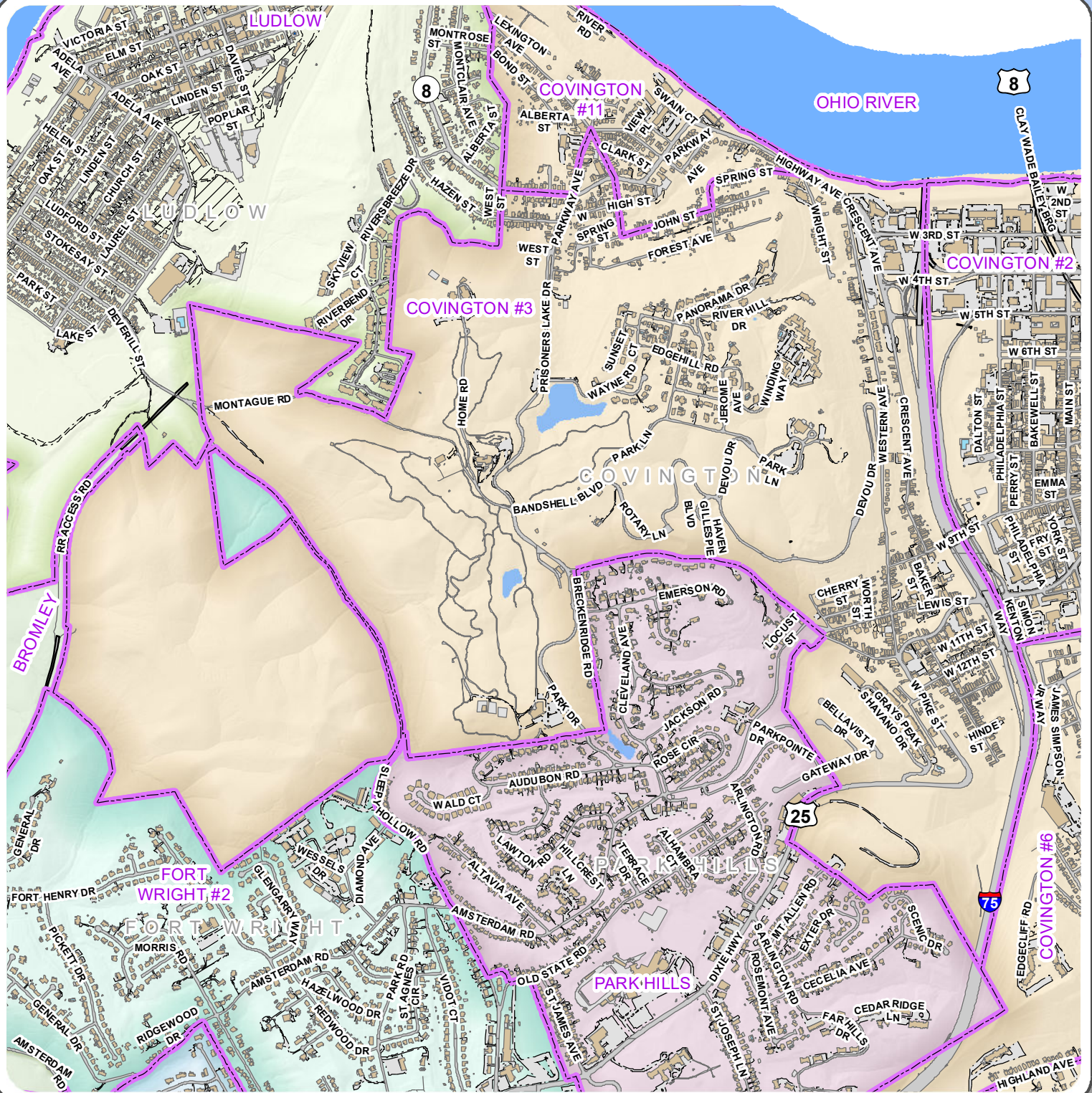


These GIS data are deemed reliable and every effort has been made to ensure their accuracy. They are, however, provided "as is" without warranty of correctness, timeliness, reliability, or completeness. Map elements do not represent a legal survey of land. Use of these data for any purpose should be with an acknowledgement of their limitations, including the fact that they are dynamic in nature and in a constant state of maintenance. Field investigation may be necessary.





COVINGTON #3



Kenton Roads

- Bridge
- Driveway
- Hidden Underpass
- Paved Parking
- Paved Road
- Trail
- Unpaved Parking
- Unpaved Road

Kenton Precincts

- Building
- Fixed water feature
- Patio (impervious), concrete pad or loading dock
- Structure
- Swimming pool
- Tank (water or other)

County

1:17,000

0 500 1,000 Feet

Kenton County Precincts



2332 Royal Drive
Fort Mitchell, KY 41017
859.331.8980
Office hours M-F 8-5
www.linkgis.org

Prepared by LINK-GIS for the
Kenton County Clerk's Office
859-392-1600

Date: 9/26/2022

These GIS data are deemed reliable and every effort has been made to ensure their accuracy. They are, however, provided "as is" without warranty of correctness, timeliness, reliability, or completeness. Map elements do not represent a legal survey of land. Use of these data for any purpose should be with an acknowledgement of their limitations, including the fact that they are dynamic in nature and in a constant state of maintenance. Field investigation may be necessary.



COVINGTON #4



Kenton Roads

- Bridge
- Driveway
- Hidden Underpass
- Paved Parking
- Paved Road
- Trail
- Unpaved Parking
- Unpaved Road

Kenton Precincts

- Building
- Fixed water feature
- Patio (impervious), concrete pad or loading dock
- Structure
- Swimming pool
- Tank (water or other)

County

1:8,000

0 500 Feet

Kenton County Precincts



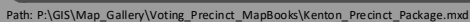
2332 Royal Drive
Fort Mitchell, KY 41017
859.331.8980
Office hours M-F 8-5
www.linkgis.org



Prepared by LINK-GIS for the
Kenton County Clerk's Office
859-392-1600

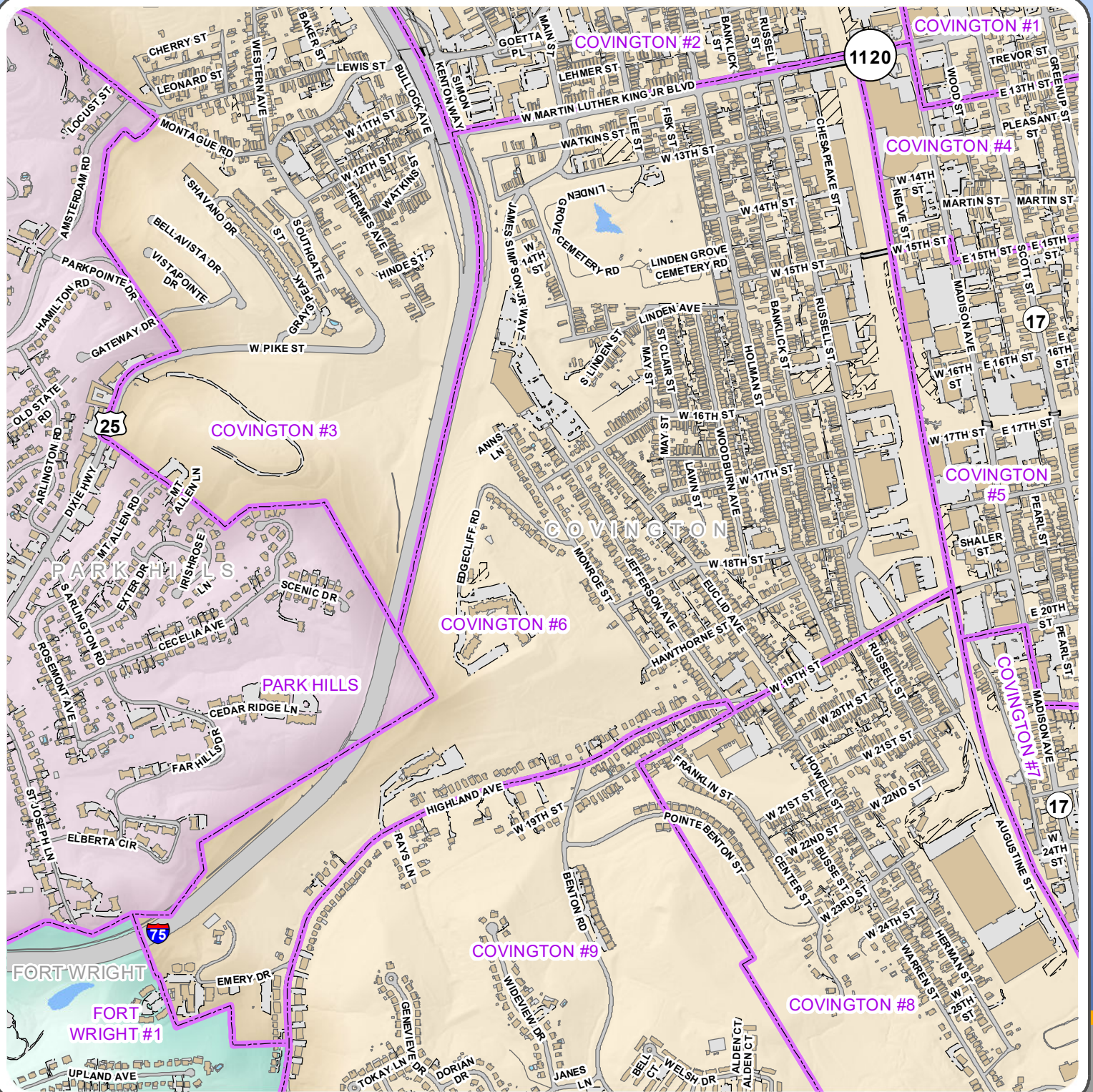
Date: 9/26/2022

These GIS data are deemed reliable and every effort has been made to ensure their accuracy. They are, however, provided "as is" without warranty of correctness, timeliness, reliability, or completeness. Map elements do not represent a legal survey of land. Use of these data for any purpose should be with an acknowledgement of their limitations, including the fact that they are dynamic in nature and in a constant state of maintenance. Field investigation may be necessary.





COVINGTON #6



Kenton Roads

- Bridge
- Driveway
- Hidden Underpass
- Paved Parking
- Paved Road
- Trail
- Unpaved Parking
- Unpaved Road

Kenton Precincts

- Building
- Fixed water feature
- Patio (impervious), concrete pad or loading dock
- Structure
- Swimming pool
- Tank (water or other)

County

1:11,000

0 500 Feet

Kenton County Precincts



2332 Royal Drive
Fort Mitchell, KY 41017
859.331.8980
Office hours M-F 8-5
www.linkgis.org

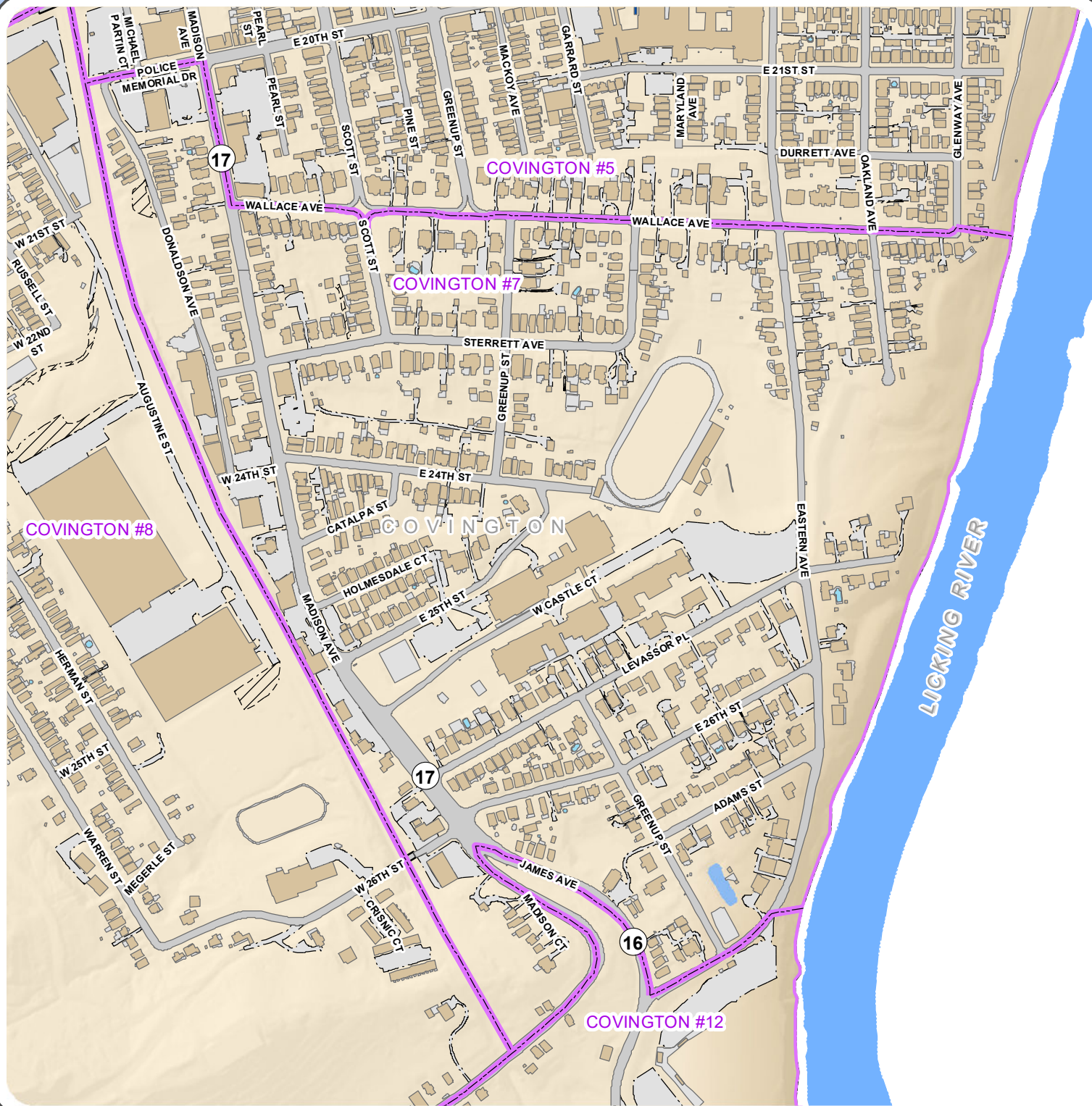
Prepared by LINK-GIS for the
Kenton County Clerk's Office
859-392-1600

Date: 9/26/2022

These GIS data are deemed reliable and every effort has been made to ensure their accuracy. They are, however, provided "as is" without warranty of correctness, timeliness, reliability, or completeness. Map elements do not represent a legal survey of land. Use of these data for any purpose should be with an acknowledgement of their limitations, including the fact that they are dynamic in nature and in a constant state of maintenance. Field investigation may be necessary.



COVINGTON #7



Kenton Roads

- Bridge
- Driveway
- Hidden Underpass
- Paved Parking
- Paved Road
- Trail
- Unpaved Parking
- Unpaved Road

Kenton Precincts

- Building
- Fixed water feature
- Patio (impervious), concrete pad or loading dock
- Structure
- Swimming pool
- Tank (water or other)

County

1:6,000

0 Feet 500

Kenton County Precincts



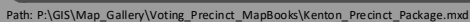
2332 Royal Drive
Fort Mitchell, KY 41017
859.331.8980
Office hours M-F 8-5
www.linkgis.org



These GIS data are deemed reliable and every effort has been made to ensure their accuracy. They are, however, provided "as is" without warranty of correctness, timeliness, reliability, or completeness. Map elements do not represent a legal survey of land. Use of these data for any purpose should be with an acknowledgement of their limitations, including the fact that they are dynamic in nature and in a constant state of maintenance. Field investigation may be necessary.

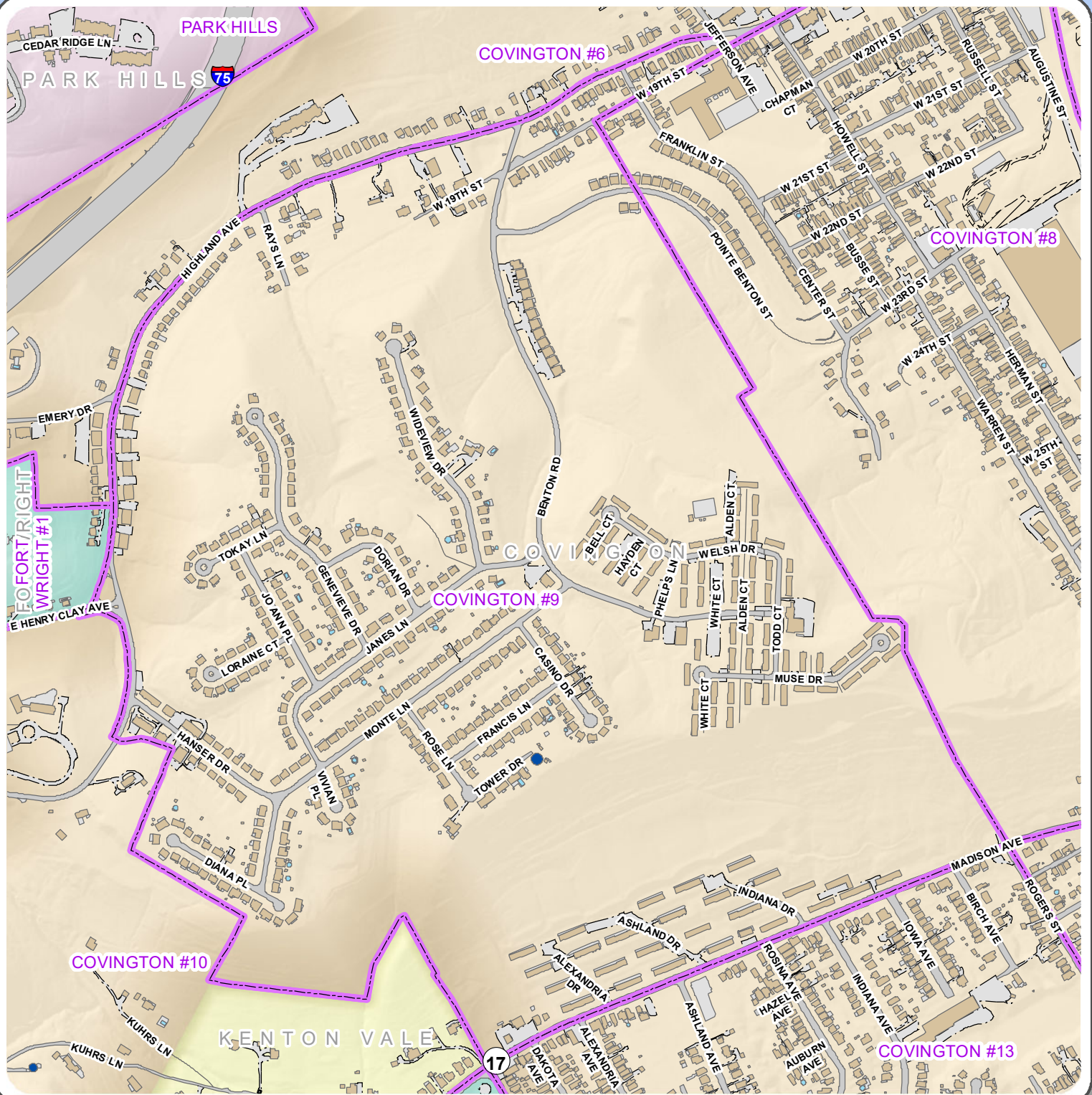
Prepared by LINK-GIS for the
Kenton County Clerk's Office
859-392-1600

Date: 9/26/2022





COVINGTON #9



Kenton Roads

- Bridge
- Driveway
- Hidden Underpass
- Paved Parking
- Paved Road
- Trail
- Unpaved Parking
- Unpaved Road

Kenton Precincts

- Building
- Fixed water feature
- Patio (impervious), concrete pad or loading dock
- Structure
- Swimming pool
- Tank (water or other)

County

1:8,000

0 500 Feet

Kenton County Precincts



2332 Royal Drive
Fort Mitchell, KY 41017
859.331.8980
Office hours M-F 8-5
www.linkgis.org

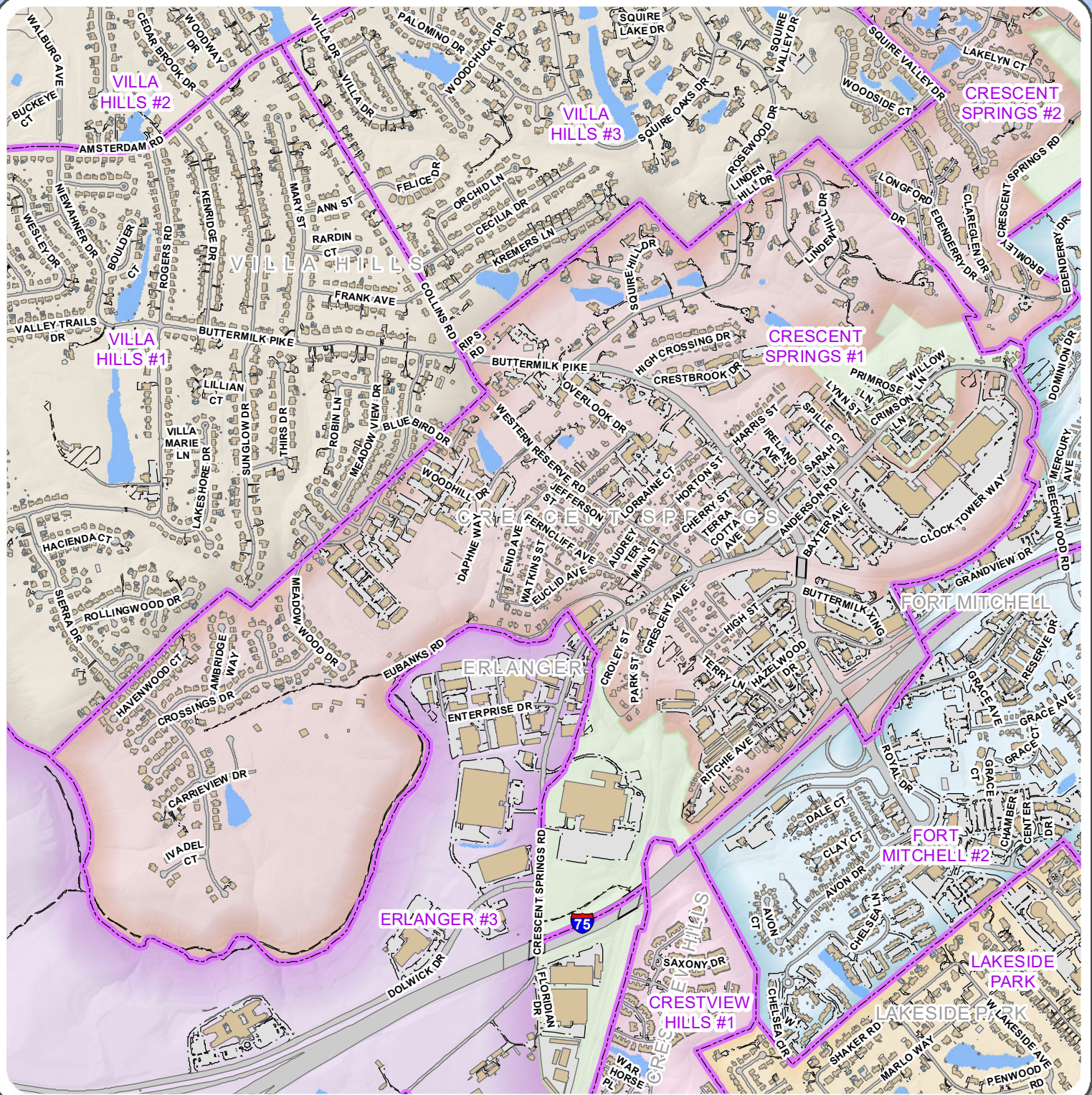
Prepared by LINK-GIS for the
Kenton County Clerk's Office
859-392-1600

Date: 9/26/2022

These GIS data are deemed reliable and every effort has been made to ensure their accuracy. They are, however, provided "as is" without warranty of correctness, timeliness, reliability, or completeness. Map elements do not represent a legal survey of land. Use of these data for any purpose should be with an acknowledgement of their limitations, including the fact that they are dynamic in nature and in a constant state of maintenance. Field investigation may be necessary.



CRESCENT SPRINGS #1



Kenton Roads

- Bridge
- Driveway
- Hidden Underpass
- Paved Parking
- Paved Road
- Trail
- Unpaved Parking
- Unpaved Road

Kenton Precincts

- Building
- Fixed water feature
- Patio (impervious), concrete pad or loading dock
- Structure
- Swimming pool
- Tank (water or other)

County

1:15,000

0 500 1,000 Feet

Kenton County Precincts



2332 Royal Drive
Fort Mitchell, KY 41017
859.331.8980
Office hours M-F 8-5
www.linkgis.org

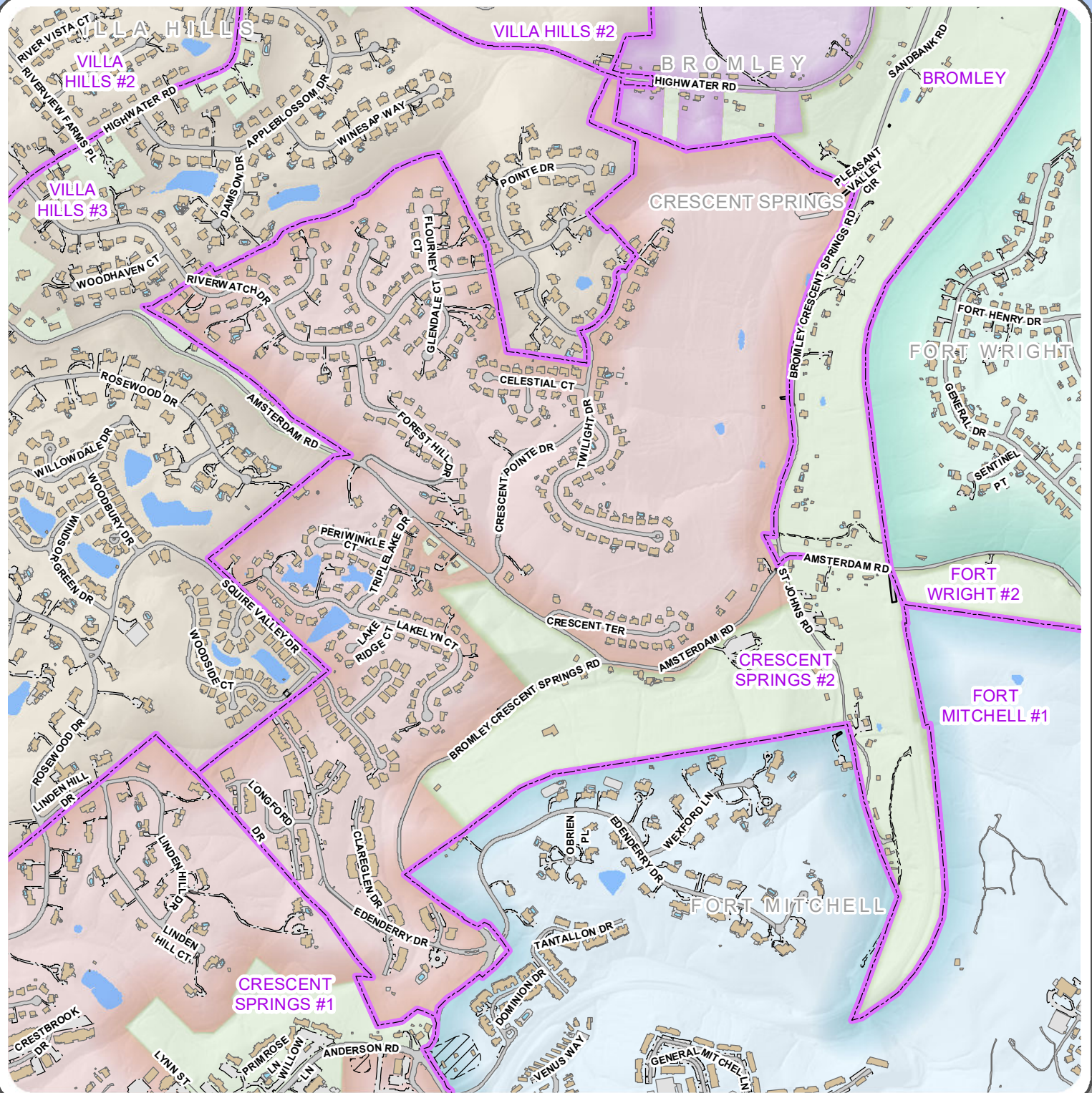
Prepared by LINK-GIS for the
Kenton County Clerk's Office
859-392-1600

Date: 9/26/2022

These GIS data are deemed reliable and every effort has been made to ensure their accuracy. They are, however, provided "as is" without warranty of correctness, timeliness, reliability, or completeness. Map elements do not represent a legal survey of land. Use of these data for any purpose should be with an acknowledgement of their limitations, including the fact that they are dynamic in nature and in a constant state of maintenance. Field investigation may be necessary.



CRESCENT SPRINGS #2



Kenton Roads

- Bridge
- Driveway
- Hidden Underpass
- Paved Parking
- Paved Road
- Trail
- Unpaved Parking
- Unpaved Road

Kenton Precincts

- Building
- Fixed water feature
- Patio (impervious), concrete pad or loading dock
- Structure
- Swimming pool
- Tank (water or other)

County

1:11,000

0 500 Feet

Kenton County Precincts



2332 Royal Drive
Fort Mitchell, KY 41017
859.331.8980
Office hours M-F 8-5
www.linkgis.org

Prepared by LINK-GIS for the
Kenton County Clerk's Office
859-392-1600

Date: 9/26/2022



These GIS data are deemed reliable and every effort has been made to ensure their accuracy. They are, however, provided "as is" without warranty of correctness, timeliness, reliability, or completeness. Map elements do not represent a legal survey of land. Use of these data for any purpose should be with an acknowledgement of their limitations, including the fact that they are dynamic in nature and in a constant state of maintenance. Field investigation may be necessary.



CRESTVIEW HILLS #1



Kenton Roads

- Bridge
- Driveway
- Hidden Underpass
- Paved Parking
- Paved Road
- Trail
- Unpaved Parking
- Unpaved Road

Kenton Precincts

- Building
- Fixed water feature
- Patio (impervious), concrete pad or loading dock
- Structure
- Swimming pool
- Tank (water or other)

County

1:12,000

0 500 1,000 Feet



Kenton County Precincts



2332 Royal Drive
Fort Mitchell, KY 41017
859.331.8980
Office hours M-F 8-5
www.linkgis.org



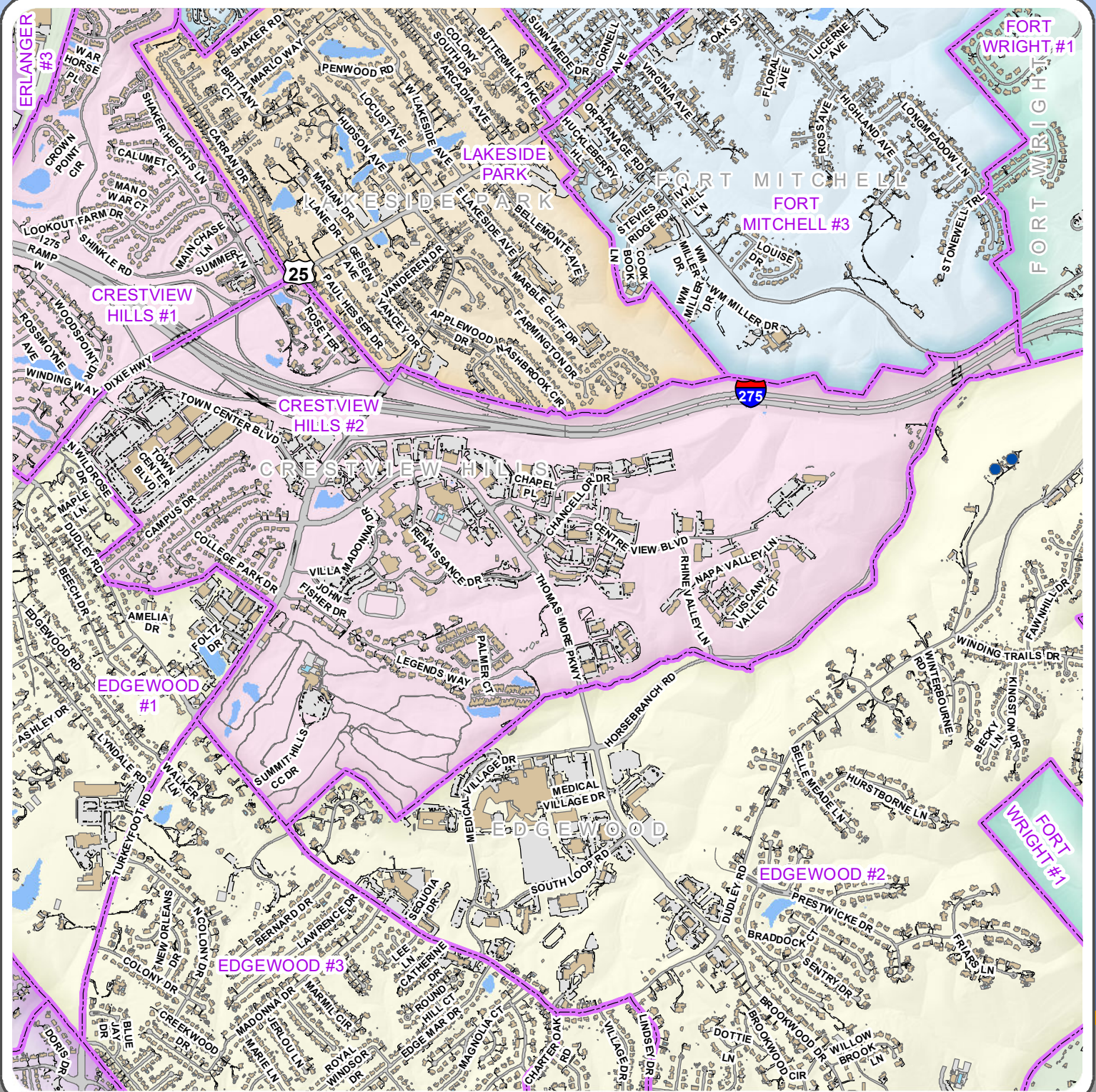
These GIS data are deemed reliable and every effort has been made to ensure their accuracy. They are, however, provided "as is" without warranty of correctness, timeliness, reliability, or completeness. Map elements do not represent a legal survey of land. Use of these data for any purpose should be with an acknowledgement of their limitations, including the fact that they are dynamic in nature and in a constant state of maintenance. Field investigation may be necessary.

Prepared by LINK-GIS for the
Kenton County Clerk's Office
859-392-1600

Date: 9/26/2022



CRESTVIEW HILLS #2



Kenton Roads



Kenton Precincts



1:20,000

0 500 1,000 Feet

Kenton County Precincts



2332 Royal Drive
Fort Mitchell, KY 41017
859.331.8980
Office hours M-F 8-5
www.linkgis.org

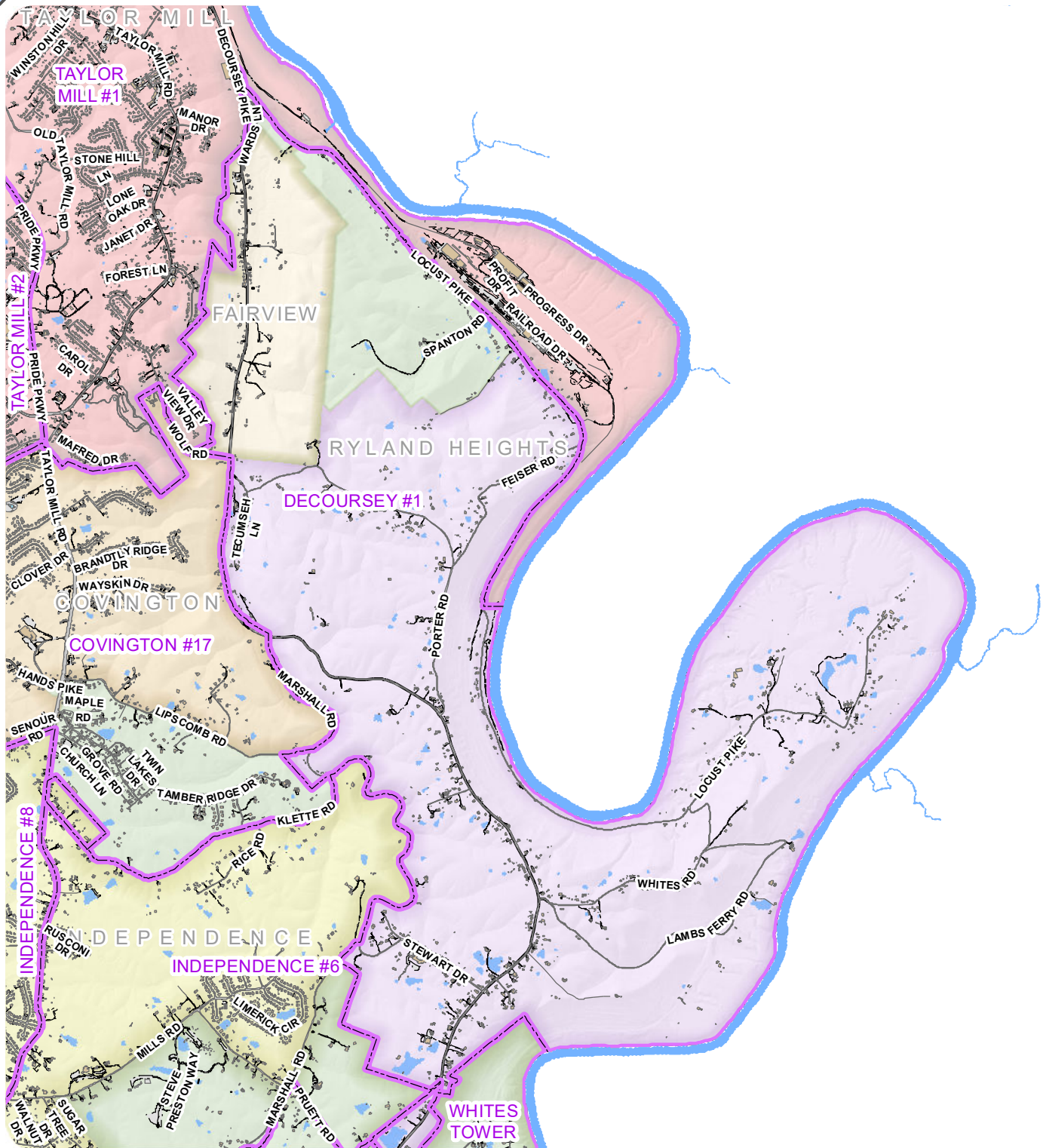
Prepared by LINK-GIS for the
Kenton County Clerk's Office
859-392-1600

Date: 9/26/2022

These GIS data are deemed reliable and every effort has been made to ensure their accuracy. They are, however, provided "as is" without warranty of correctness, timeliness, reliability, or completeness. Map elements do not represent a legal survey of land. Use of these data for any purpose should be with an acknowledgement of their limitations, including the fact that they are dynamic in nature and in a constant state of maintenance. Field investigation may be necessary.



DECOURSEY #1



Kenton Roads



Kenton Precincts



Kenton County Precincts

1:41,000

0 1,500 3,000 Feet



2332 Royal Drive
Fort Mitchell, KY 41017
859.331.8980
Office hours M-F 8-5
www.linkgis.org

Prepared by LINK-GIS for the
Kenton County Clerk's Office
859-392-1600

Date: 9/26/2022

These GIS data are deemed reliable and every effort has been made to ensure their accuracy. They are, however, provided "as is" without warranty of correctness, timeliness, reliability, or completeness. Map elements do not represent a legal survey of land. Use of these data for any purpose should be with an acknowledgement of their limitations, including the fact that they are dynamic in nature and in a constant state of maintenance. Field investigation may be necessary.



DECOURSEY #1.5



Kenton Roads

- Bridge
- Driveway
- Hidden Underpass
- Paved Parking
- Paved Road
- Trail
- Unpaved Parking
- Unpaved Road

Kenton Precincts

- Building
- Fixed water feature
- Patio (impervious), concrete pad or loading dock
- Structure
- Swimming pool
- Tank (water or other)

County

Kenton County Precincts

1:3,000

0 250 Feet



2332 Royal Drive
Fort Mitchell, KY 41017
859.331.8980
Office hours M-F 8-5
www.linkgis.org

Prepared by LINK-GIS for the
Kenton County Clerk's Office
859-392-1600

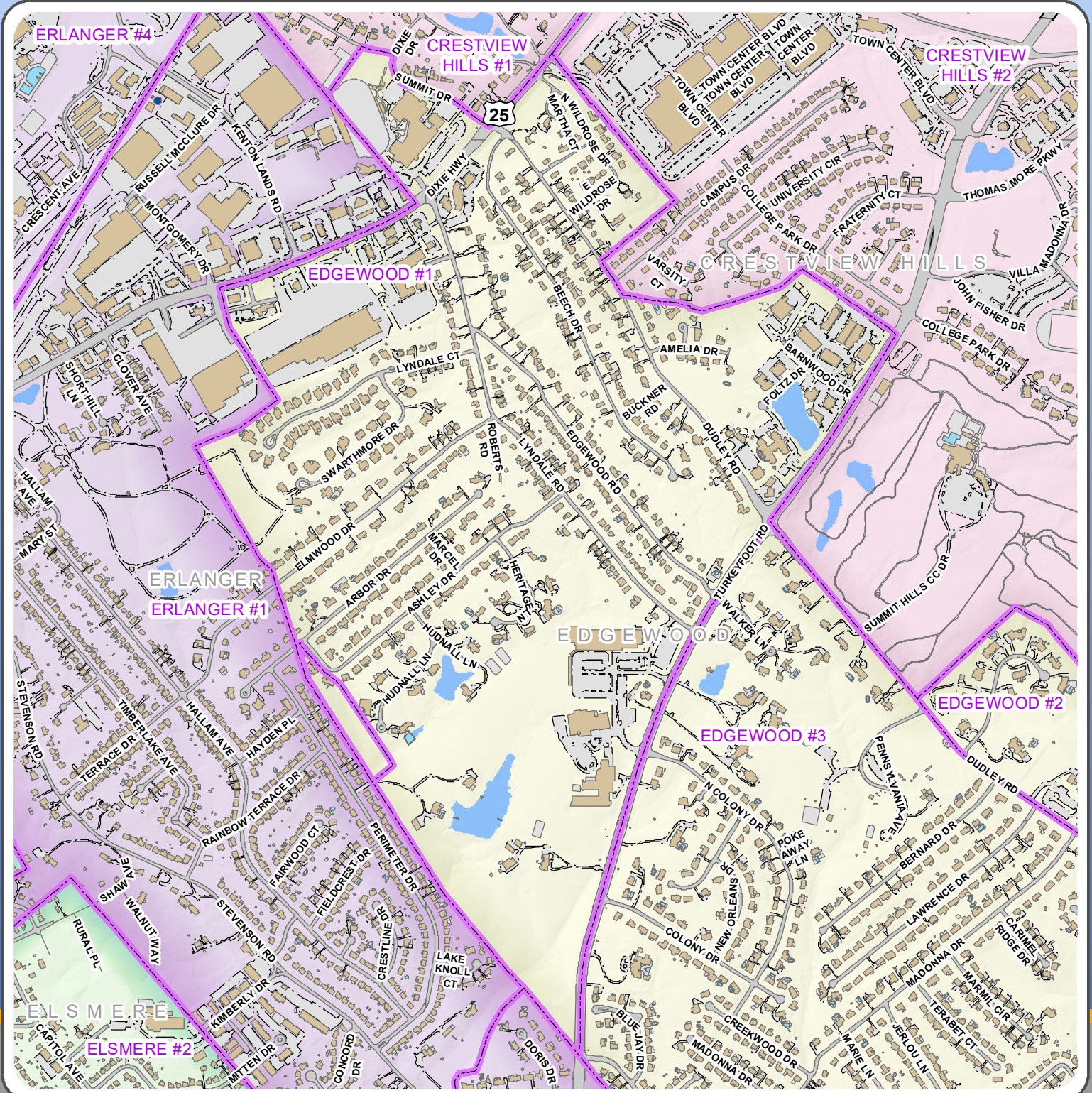
Date: 9/26/2022



These GIS data are deemed reliable and every effort has been made to ensure their accuracy. They are, however, provided "as is" without warranty of correctness, timeliness, reliability, or completeness. Map elements do not represent a legal survey of land. Use of these data for any purpose should be with an acknowledgement of their limitations, including the fact that they are dynamic in nature and in a constant state of maintenance. Field investigation may be necessary.



EDGEWOOD #1



Kenton Roads

- Bridge
- Driveway
- Hidden Underpass
- Paved Parking
- Paved Road
- Trail
- Unpaved Parking
- Unpaved Road

Kenton Precincts

- Building
- Fixed water feature
- Patio (impervious), concrete pad or loading dock
- Structure
- Swimming pool
- Tank (water or other)

County

1:12,000

0 500 1,000 Feet

Kenton County Precincts



2332 Royal Drive
Fort Mitchell, KY 41017
859.331.8980
Office hours M-F 8-5
www.link-gis.org



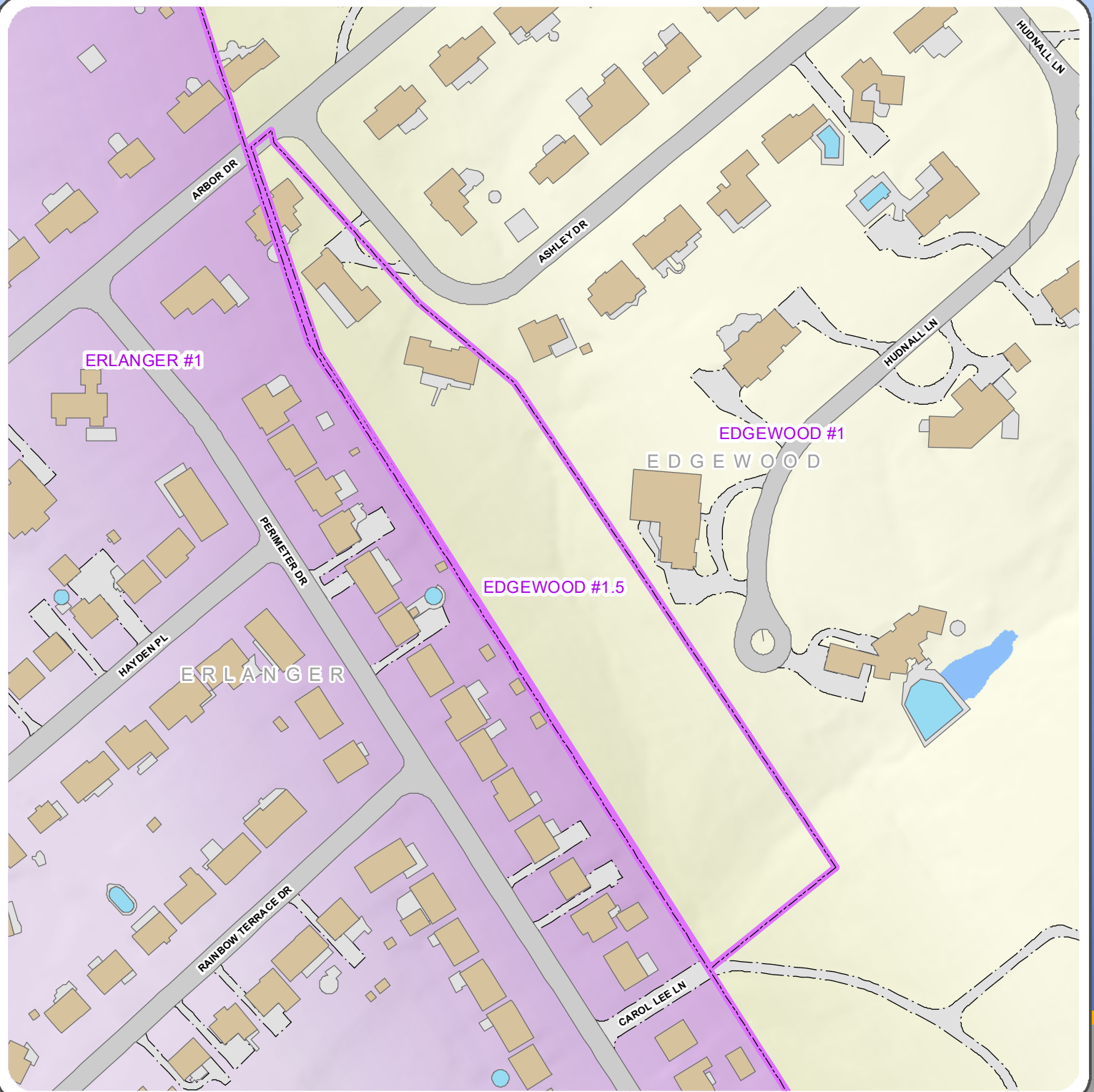
These GIS data are deemed reliable and every effort has been made to ensure their accuracy. They are, however, provided "as is" without warranty of correctness, timeliness, reliability, or completeness. Map elements do not represent a legal survey of land. Use of these data for any purpose should be with an acknowledgement of their limitations, including the fact that they are dynamic in nature and in a constant state of maintenance. Field investigation may be necessary.

Prepared by LINK-GIS for the
Kenton County Clerk's Office
859-392-1600

Date: 9/26/2022



EDGEWOOD #1.5



Kenton Roads

- Bridge
- Driveway
- Hidden Underpass
- Paved Parking
- Paved Road
- Trail
- Unpaved Parking
- Unpaved Road

Kenton Precincts

- Building
- Fixed water feature
- Patio (impervious), concrete pad or loading dock
- Structure
- Swimming pool
- Tank (water or other)

County

1:2,000

0 160 Feet

Kenton County Precincts



2332 Royal Drive
Fort Mitchell, KY 41017
859.331.8980
Office hours M-F 8-5
www.linkgis.org

Prepared by LINK-GIS for the
Kenton County Clerk's Office
859-392-1600

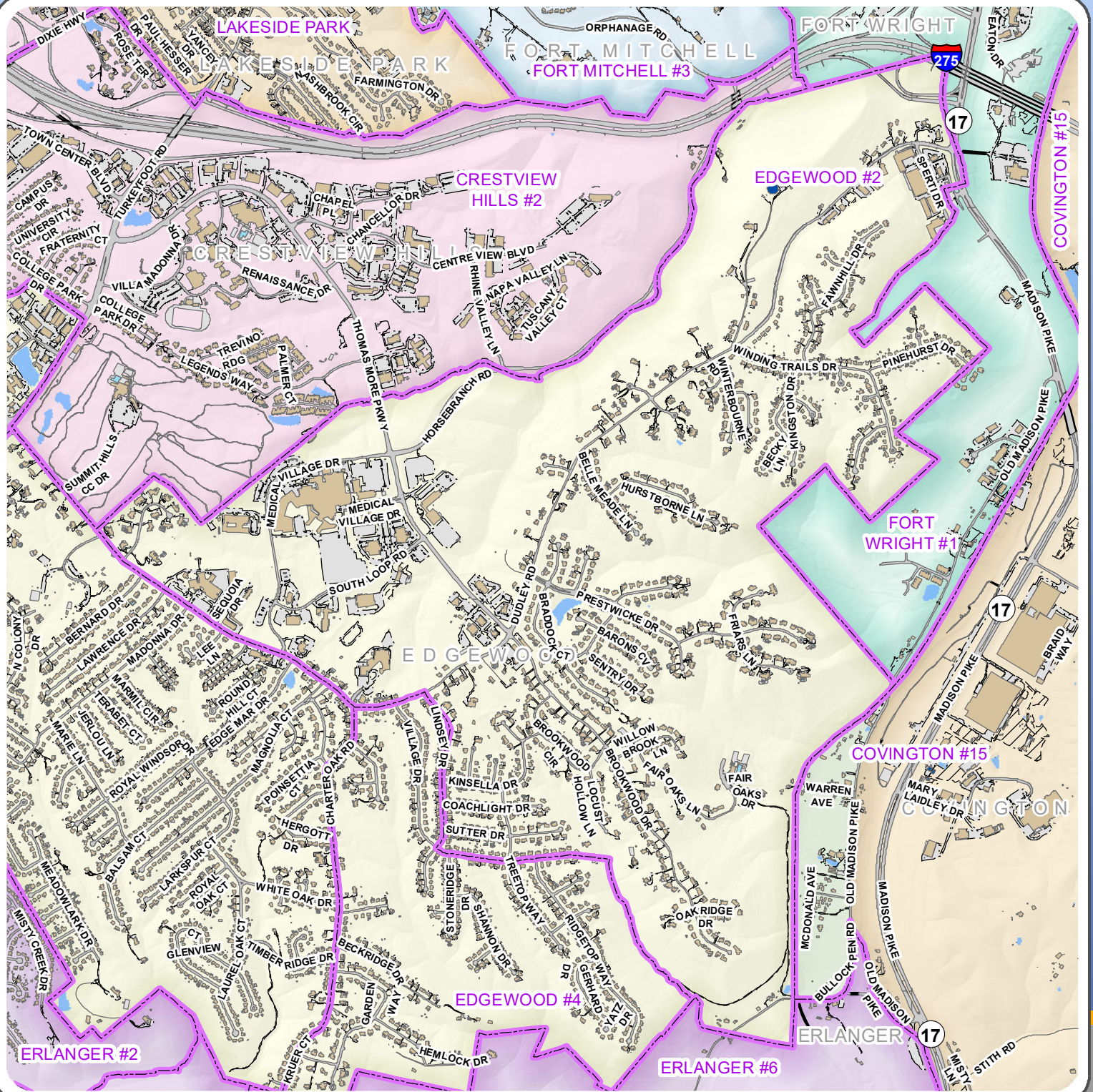
Date: 9/26/2022



These GIS data are deemed reliable and every effort has been made to ensure their accuracy. They are, however, provided "as is" without warranty of correctness, timeliness, reliability, or completeness. Map elements do not represent a legal survey of land. Use of these data for any purpose should be with an acknowledgement of their limitations, including the fact that they are dynamic in nature and in a constant state of maintenance. Field investigation may be necessary.



EDGEWOOD #2



Kenton Roads

- Bridge
- Driveway
- Hidden Underpass
- Paved Parking
- Paved Road
- Trail
- Unpaved Parking
- Unpaved Road

Kenton Precincts

- Building
- Fixed water feature
- Patio (impervious), concrete pad or loading dock
- Structure
- Swimming pool
- Tank (water or other)

County

1:21,000

0 500 1,000 Feet

Kenton County Precincts



2332 Royal Drive
Fort Mitchell, KY 41017
859.331.8980
Office hours M-F 8-5
www.linkgis.org

Prepared by LINK-GIS for the
Kenton County Clerk's Office
859-392-1600

Date: 9/26/2022



These GIS data are deemed reliable and every effort has been made to ensure their accuracy. They are, however, provided "as is" without warranty of correctness, timeliness, reliability, or completeness. Map elements do not represent a legal survey of land. Use of these data for any purpose should be with an acknowledgement of their limitations, including the fact that they are dynamic in nature and in a constant state of maintenance. Field investigation may be necessary.



EDGEWOOD #3



Kenton Roads

- Bridge
- Driveway
- Hidden Underpass
- Paved Parking
- Paved Road
- Trail
- Unpaved Parking
- Unpaved Road

Kenton Precincts

- Building
- Fixed water feature
- Patio (impervious), concrete pad or loading dock
- Structure
- Swimming pool
- Tank (water or other)

County

1:14,000

0 500 1,000 Feet



Kenton County Precincts



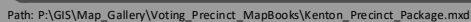
2332 Royal Drive
Fort Mitchell, KY 41017
859.331.8980
Office hours M-F 8-5
www.linkgis.org

Prepared by LINK-GIS for the
Kenton County Clerk's Office
859-392-1600

Date: 9/26/2022

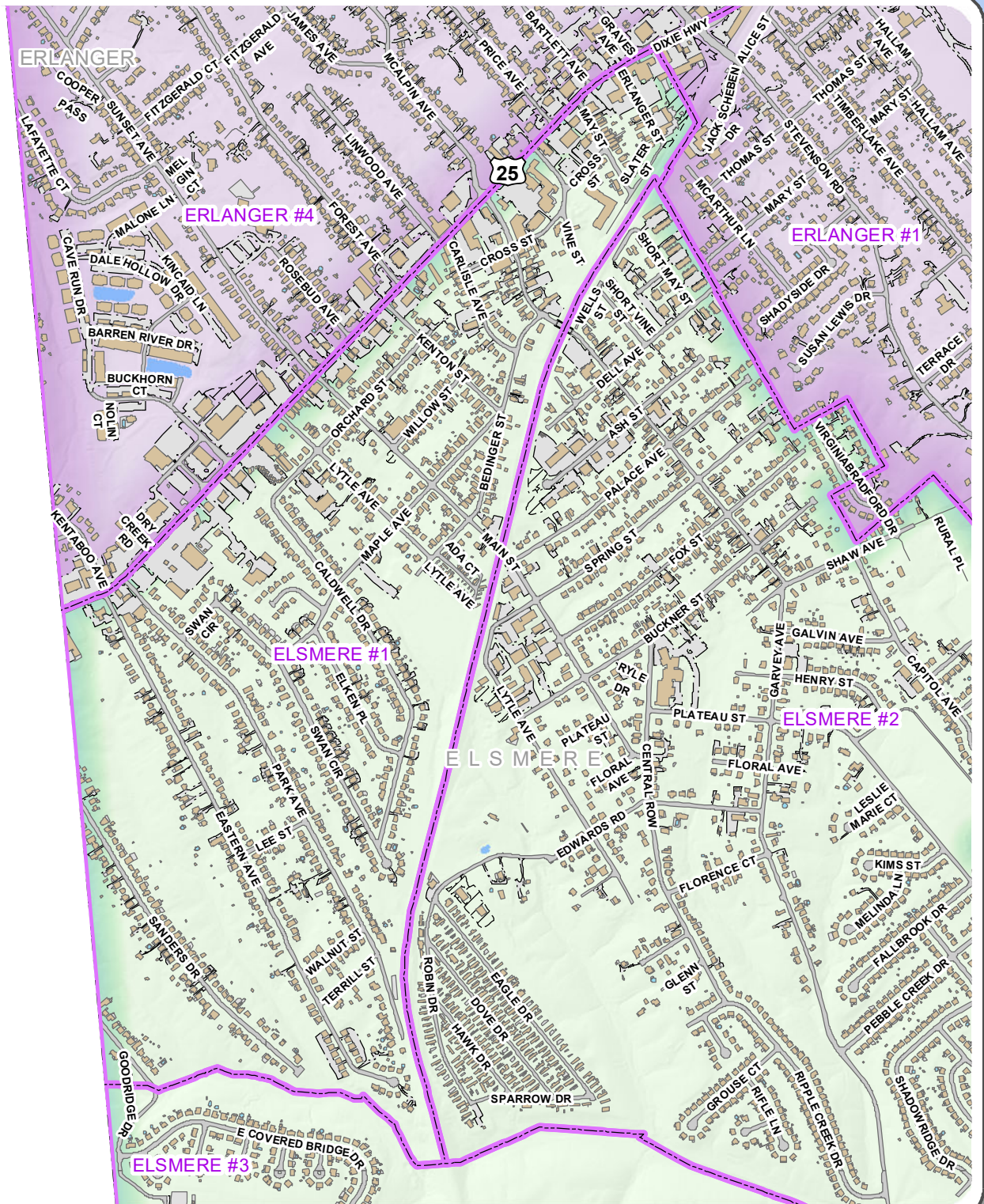


These GIS data are deemed reliable and every effort has been made to ensure their accuracy. They are, however, provided "as is" without warranty of correctness, timeliness, reliability, or completeness. Map elements do not represent a legal survey of land. Use of these data for any purpose should be with an acknowledgement of their limitations, including the fact that they are dynamic in nature and in a constant state of maintenance. Field investigation may be necessary.





ELSMERE #1



Kenton Roads

- Bridge
- Driveway
- Hidden Underpass
- Paved Parking
- Paved Road
- Trail
- Unpaved Parking
- Unpaved Road

Kenton Precincts

- Building
- Fixed water feature
- Patio (impervious), concrete pad or loading dock
- Structure
- Swimming pool
- Tank (water or other)

County

1:12,000

0 500 1,000 Feet



Kenton County Precincts



2332 Royal Drive
Fort Mitchell, KY 41017
859.331.8980
Office hours M-F 8-5
www.linkgis.org

Prepared by LINK-GIS for the
Kenton County Clerk's Office
859-392-1600

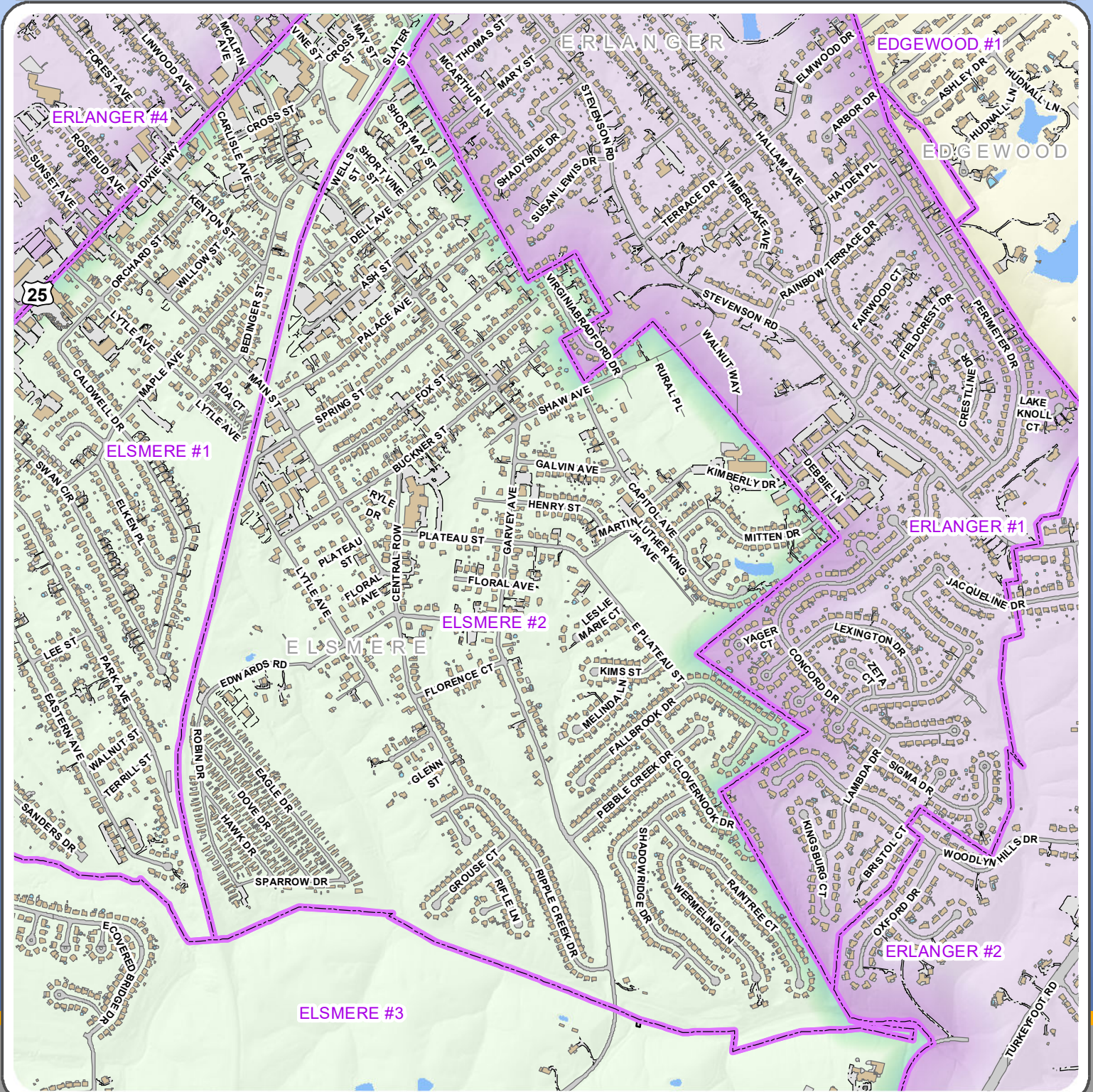
Date: 9/26/2022



These GIS data are deemed reliable and every effort has been made to ensure their accuracy. They are, however, provided "as is" without warranty of correctness, timeliness, reliability, or completeness. Map elements do not represent a legal survey of land. Use of these data for any purpose should be with an acknowledgement of their limitations, including the fact that they are dynamic in nature and in a constant state of maintenance. Field investigation may be necessary.



ELSMERE #2



Kenton Roads

- Bridge
- Driveway
- Hidden Underpass
- Paved Parking
- Paved Road
- Trail
- Unpaved Parking
- Unpaved Road

Kenton Precincts

- Building
- Fixed water feature
- Patio (impervious), concrete pad or loading dock
- Structure
- Swimming pool
- Tank (water or other)

County

1:12,000

0 500 1,000 Feet



Kenton County Precincts



2332 Royal Drive
Fort Mitchell, KY 41017
859.331.8980
Office hours M-F 8-5
www.linkgis.org

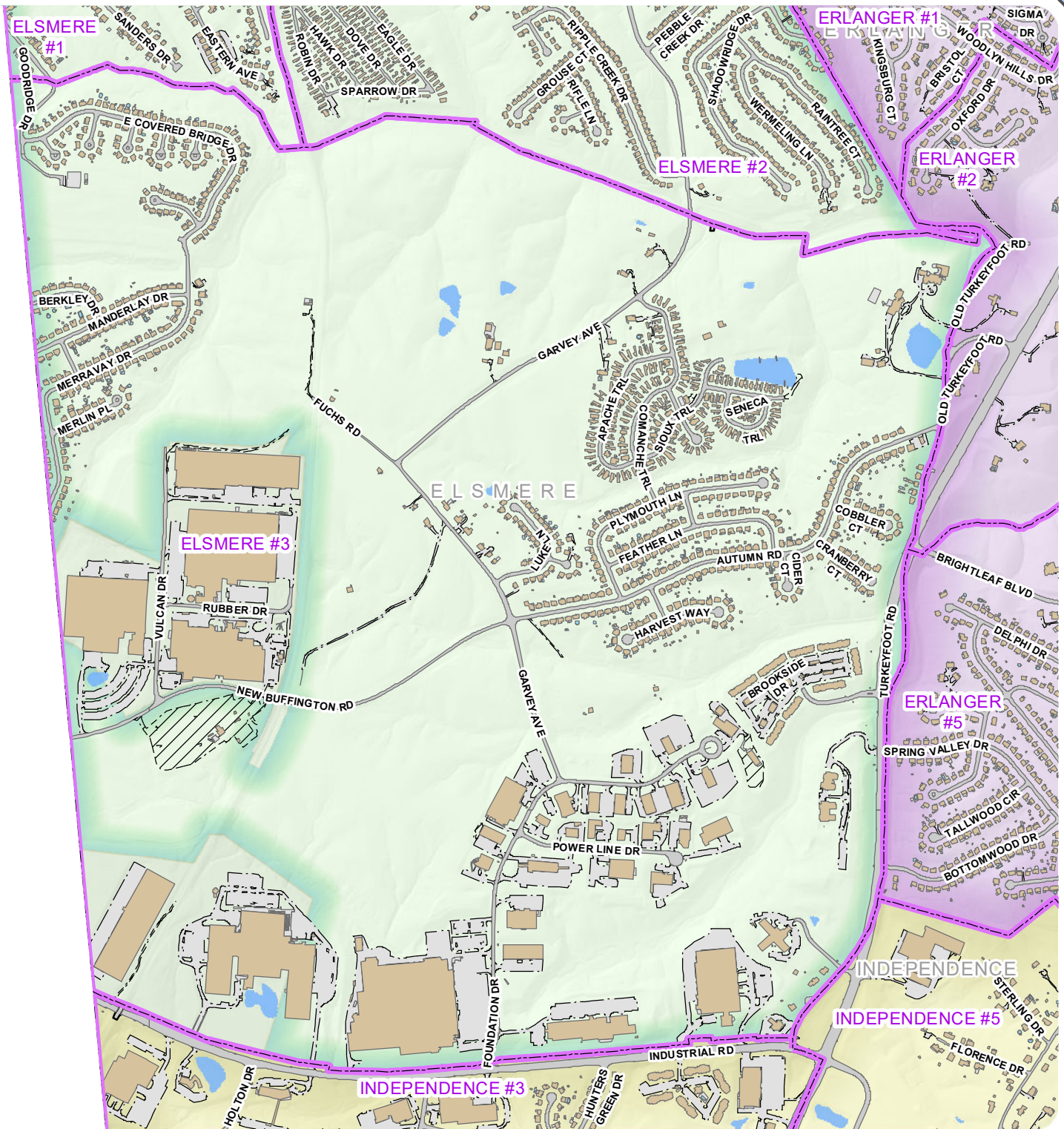
Prepared by LINK-GIS for the
Kenton County Clerk's Office
859-392-1600

Date: 9/26/2022

These GIS data are deemed reliable and every effort has been made to ensure their accuracy. They are, however, provided "as is" without warranty of correctness, timeliness, reliability, or completeness. Map elements do not represent a legal survey of land. Use of these data for any purpose should be with an acknowledgement of their limitations, including the fact that they are dynamic in nature and in a constant state of maintenance. Field investigation may be necessary.



ELSMERE #3



Kenton Roads

- Bridge
- Driveway
- Hidden Underpass
- Paved Parking
- Paved Road
- Trail
- Unpaved Parking
- Unpaved Road

Kenton Precincts

- Building
- Fixed water feature
- Patio (impervious), concrete pad or loading dock
- Structure
- Swimming pool
- Tank (water or other)

County

1:13,000

0 500 1,000 Feet



Kenton County Precincts



2332 Royal Drive
Fort Mitchell, KY 41017
859.331.8980
Office hours M-F 8-5
www.linkgis.org



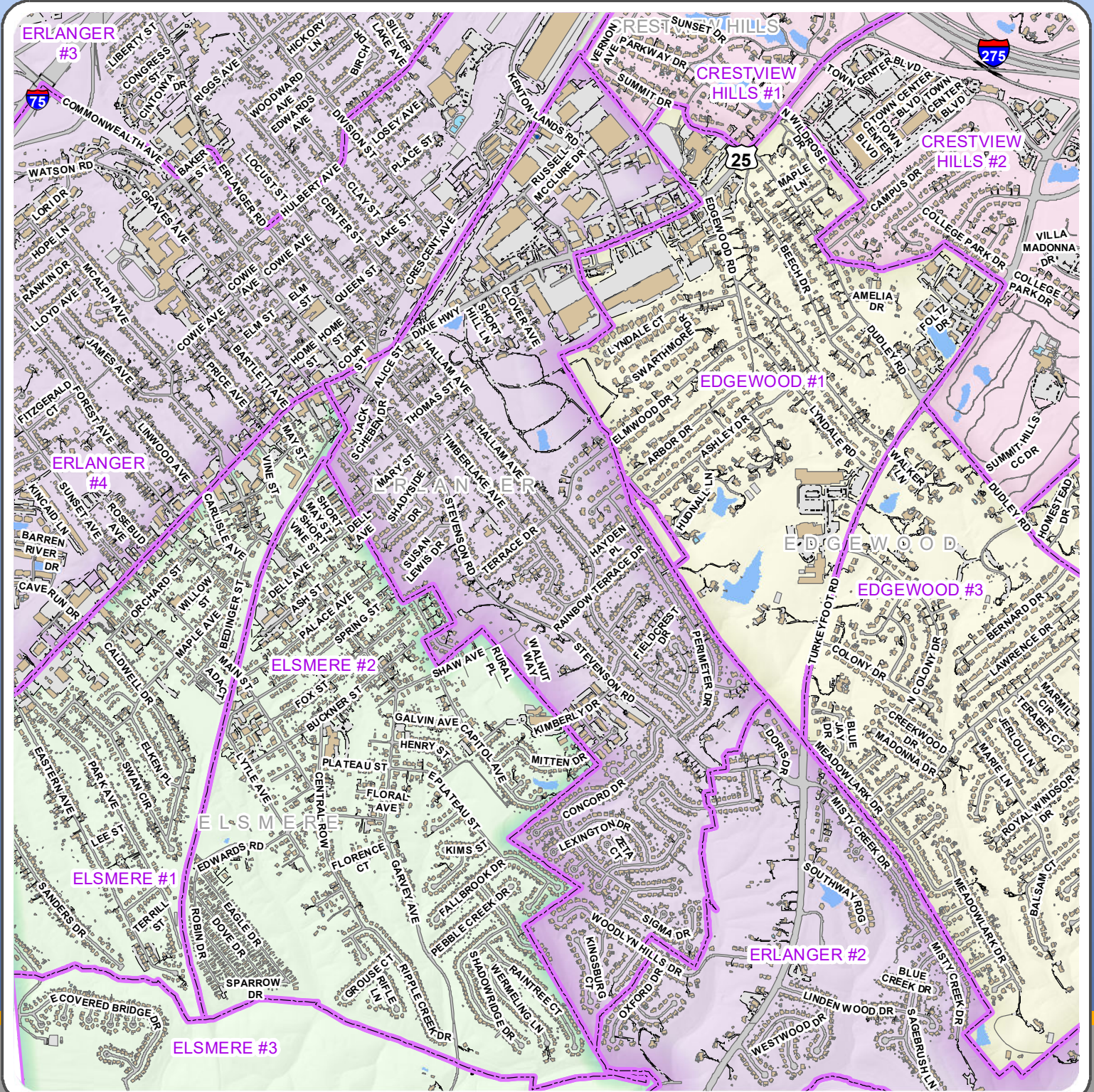
Prepared by LINK-GIS for the
Kenton County Clerk's Office
859-392-1600

Date: 9/26/2022

These GIS data are deemed reliable and every effort has been made to ensure their accuracy. They are, however, provided "as is" without warranty of correctness, timeliness, reliability, or completeness. Map elements do not represent a legal survey of land. Use of these data for any purpose should be with an acknowledgement of their limitations, including the fact that they are dynamic in nature and in a constant state of maintenance. Field investigation may be necessary.



ERLANGER #1



Kenton Roads

- Bridge
- Driveway
- Hidden Underpass
- Paved Parking
- Paved Road
- Trail
- Unpaved Parking
- Unpaved Road

Kenton Precincts

- Building
- Fixed water feature
- Patio (impervious), concrete pad or loading dock
- Structure
- Swimming pool
- Tank (water or other)

County

1:19,000

0 500 1,000 Feet



Kenton County Precincts



2332 Royal Drive
Fort Mitchell, KY 41017
859.331.8980
Office hours M-F 8-5
www.linkgis.org

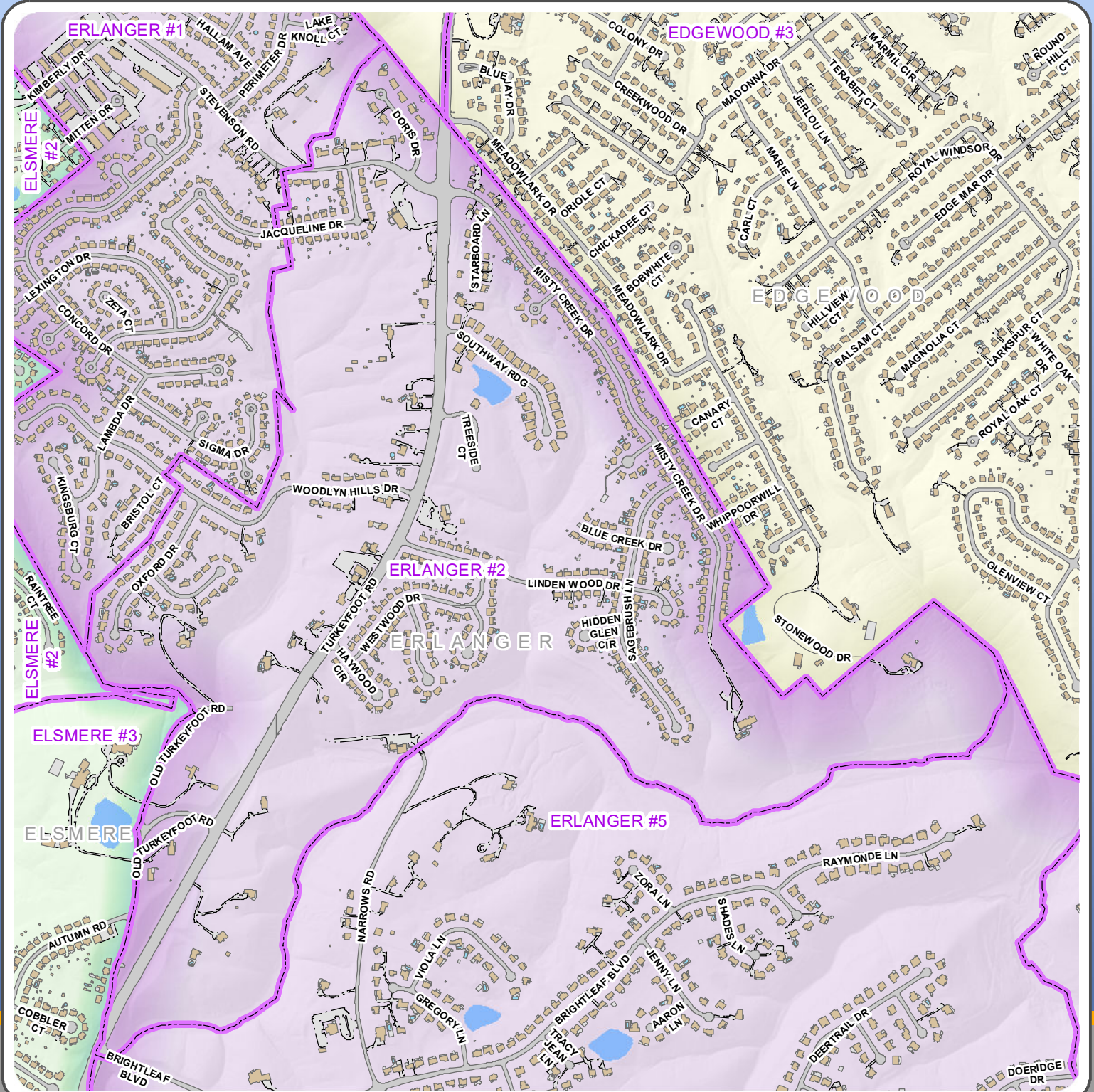
Prepared by LINK-GIS for the
Kenton County Clerk's Office
859-392-1600

Date: 9/26/2022

These GIS data are deemed reliable and every effort has been made to ensure their accuracy. They are, however, provided "as is" without warranty of correctness, timeliness, reliability, or completeness. Map elements do not represent a legal survey of land. Use of these data for any purpose should be with an acknowledgement of their limitations, including the fact that they are dynamic in nature and in a constant state of maintenance. Field investigation may be necessary.



ERLANGER #2



Kenton Roads

- Bridge
- Driveway
- Hidden Underpass
- Paved Parking
- Paved Road
- Trail
- Unpaved Parking
- Unpaved Road

Kenton Precincts

- Building
- Fixed water feature
- Patio (impervious), concrete pad or loading dock
- Structure
- Swimming pool
- Tank (water or other)

County

1:11,000

0 500 Feet

Kenton County Precincts



2332 Royal Drive
Fort Mitchell, KY 41017
859.331.8980
Office hours M-F 8-5
www.linkgis.org

Prepared by LINK-GIS for the
Kenton County Clerk's Office
859-392-1600

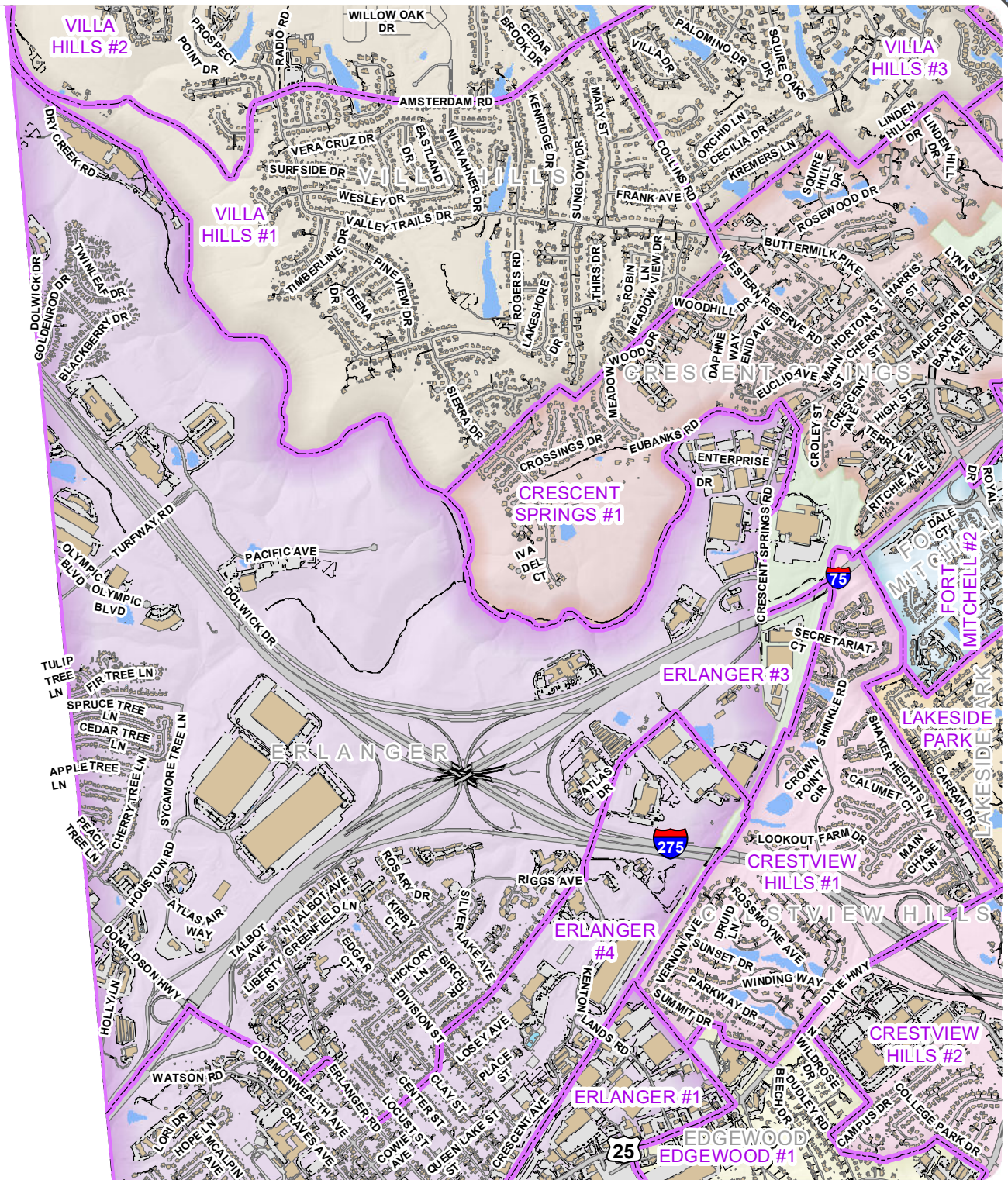
Date: 9/26/2022



These GIS data are deemed reliable and every effort has been made to ensure their accuracy. They are, however, provided "as is" without warranty of correctness, timeliness, reliability, or completeness. Map elements do not represent a legal survey of land. Use of these data for any purpose should be with an acknowledgement of their limitations, including the fact that they are dynamic in nature and in a constant state of maintenance. Field investigation may be necessary.



ERLANGER #3



Kenton Roads

- Bridge
- Driveway
- Hidden Underpass
- Paved Parking
- Paved Road
- Trail
- Unpaved Parking
- Unpaved Road

Kenton Precincts

- Building
- Fixed water feature
- Patio (impervious), concrete pad or loading dock
- Structure
- Swimming pool
- Tank (water or other)

County

1:25,000

0 1,000 2,000 Feet



Kenton County Precincts



2332 Royal Drive
Fort Mitchell, KY 41017
859.331.8980
Office hours M-F 8-5
www.linkgis.org



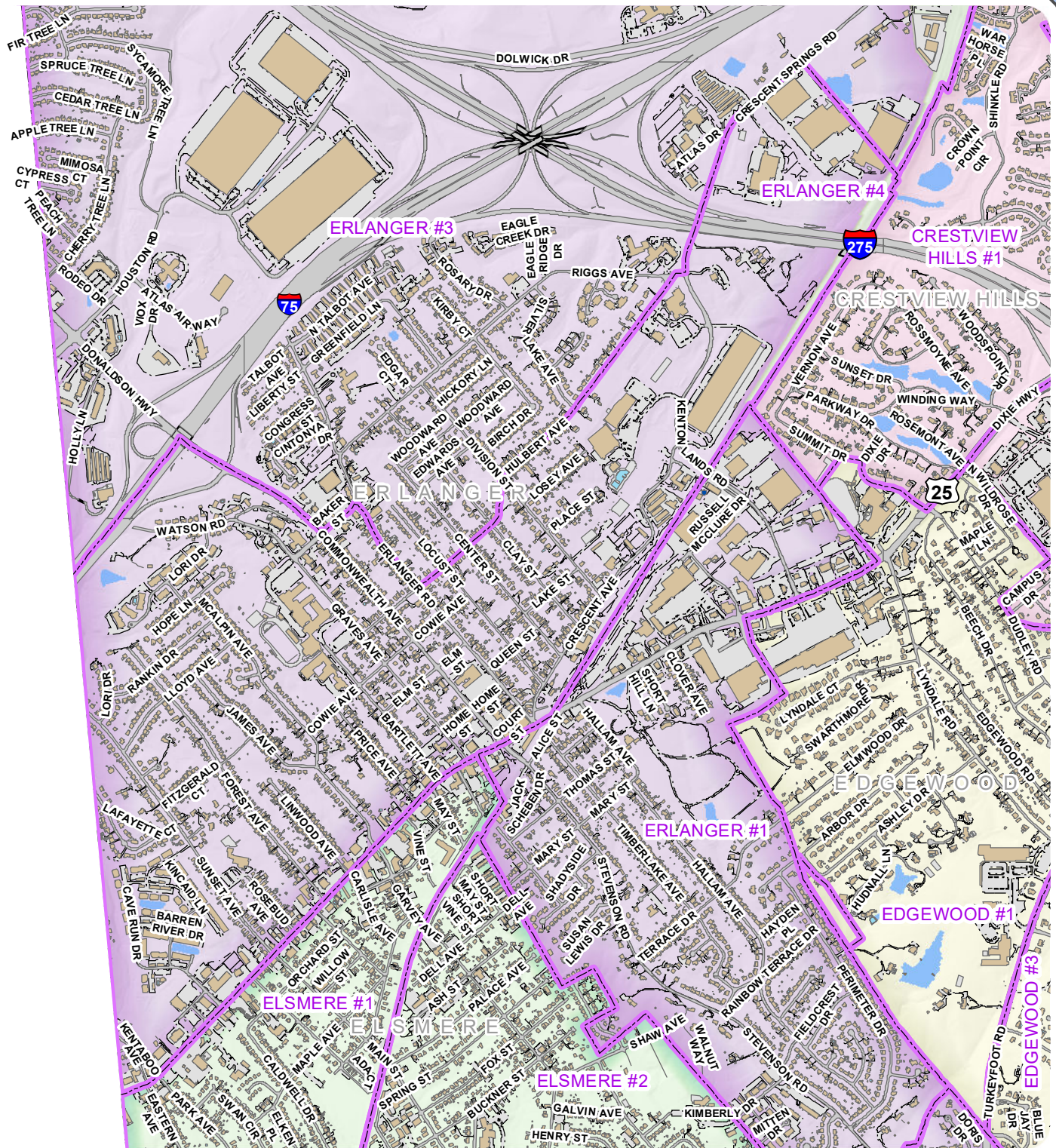
Prepared by LINK-GIS for the
Kenton County Clerk's Office
859-392-1600

Date: 9/26/2022

These GIS data are deemed reliable and every effort has been made to ensure their accuracy. They are, however, provided "as is" without warranty of correctness, timeliness, reliability, or completeness. Map elements do not represent a legal survey of land. Use of these data for any purpose should be with an acknowledgement of their limitations, including the fact that they are dynamic in nature and in a constant state of maintenance. Field investigation may be necessary.



ERLANGER #4



Kenton Roads

- Bridge
- Driveway
- Hidden Underpass
- Paved Parking
- Paved Road
- Trail
- Unpaved Parking
- Unpaved Road

Kenton Precincts

- Building
- Fixed water feature
- Patio (impervious), concrete pad or loading dock
- Structure
- Swimming pool
- Tank (water or other)

County

1:19,000

0 500 1,000 Feet

Kenton County Precincts



2332 Royal Drive
Fort Mitchell, KY 41017
859.331.8980
Office hours M-F 8-5
www.linkgis.org

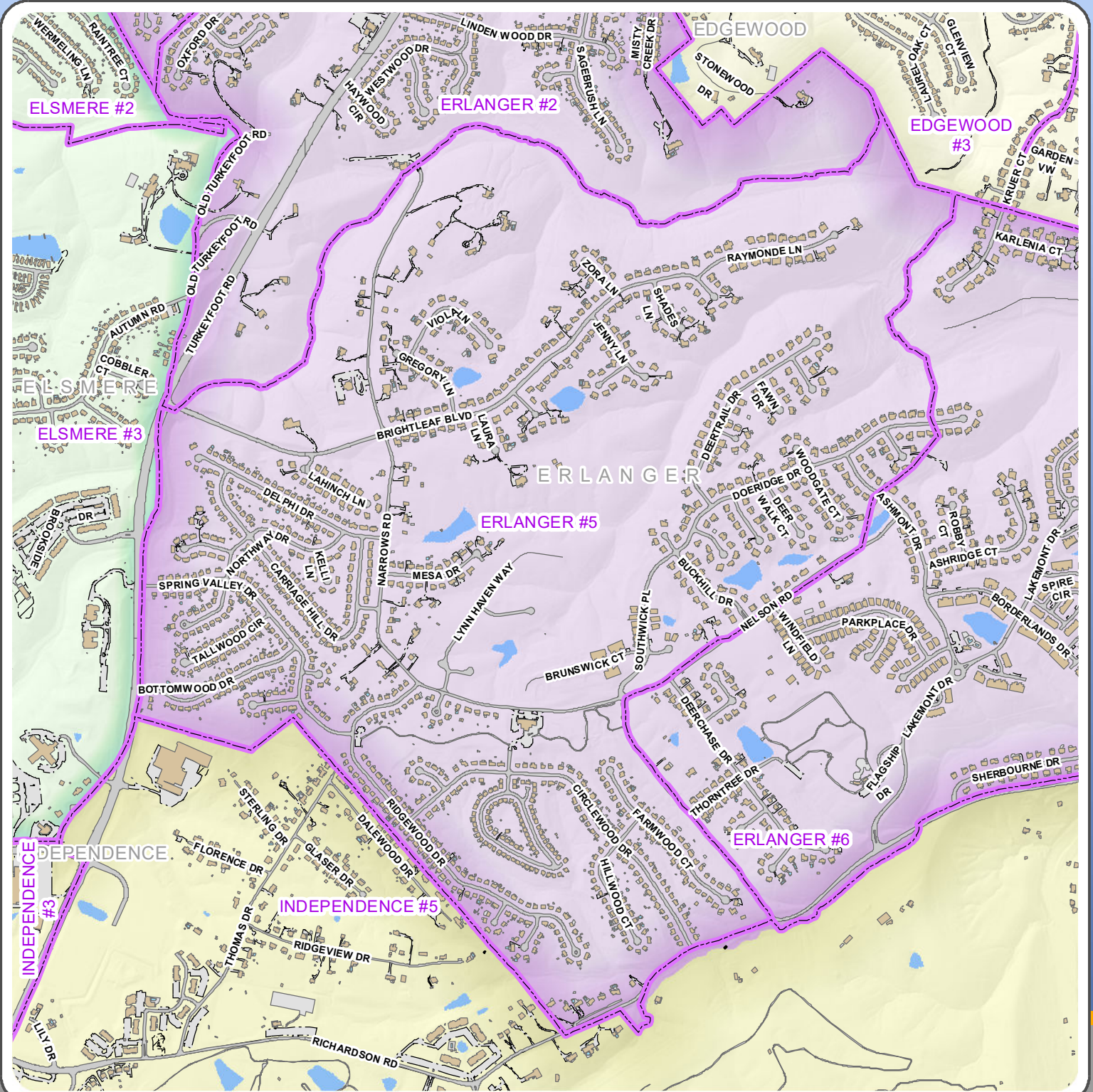
Prepared by LINK-GIS for the
Kenton County Clerk's Office
859-392-1600

Date: 9/26/2022

These GIS data are deemed reliable and every effort has been made to ensure their accuracy. They are, however, provided "as is" without warranty of correctness, timeliness, reliability, or completeness. Map elements do not represent a legal survey of land. Use of these data for any purpose should be with an acknowledgement of their limitations, including the fact that they are dynamic in nature and in a constant state of maintenance. Field investigation may be necessary.



ERLANGER #5



Kenton Roads

- Bridge
- Driveway
- Hidden Underpass
- Paved Parking
- Paved Road
- Trail
- Unpaved Parking
- Unpaved Road

Kenton Precincts

- Building
- Fixed water feature
- Patio (impervious), concrete pad or loading dock
- Structure
- Swimming pool
- Tank (water or other)

County

1:14,000

0 500 1,000 Feet

Kenton County Precincts



2332 Royal Drive
Fort Mitchell, KY 41017
859.331.8980
Office hours M-F 8-5
www.linkgis.org

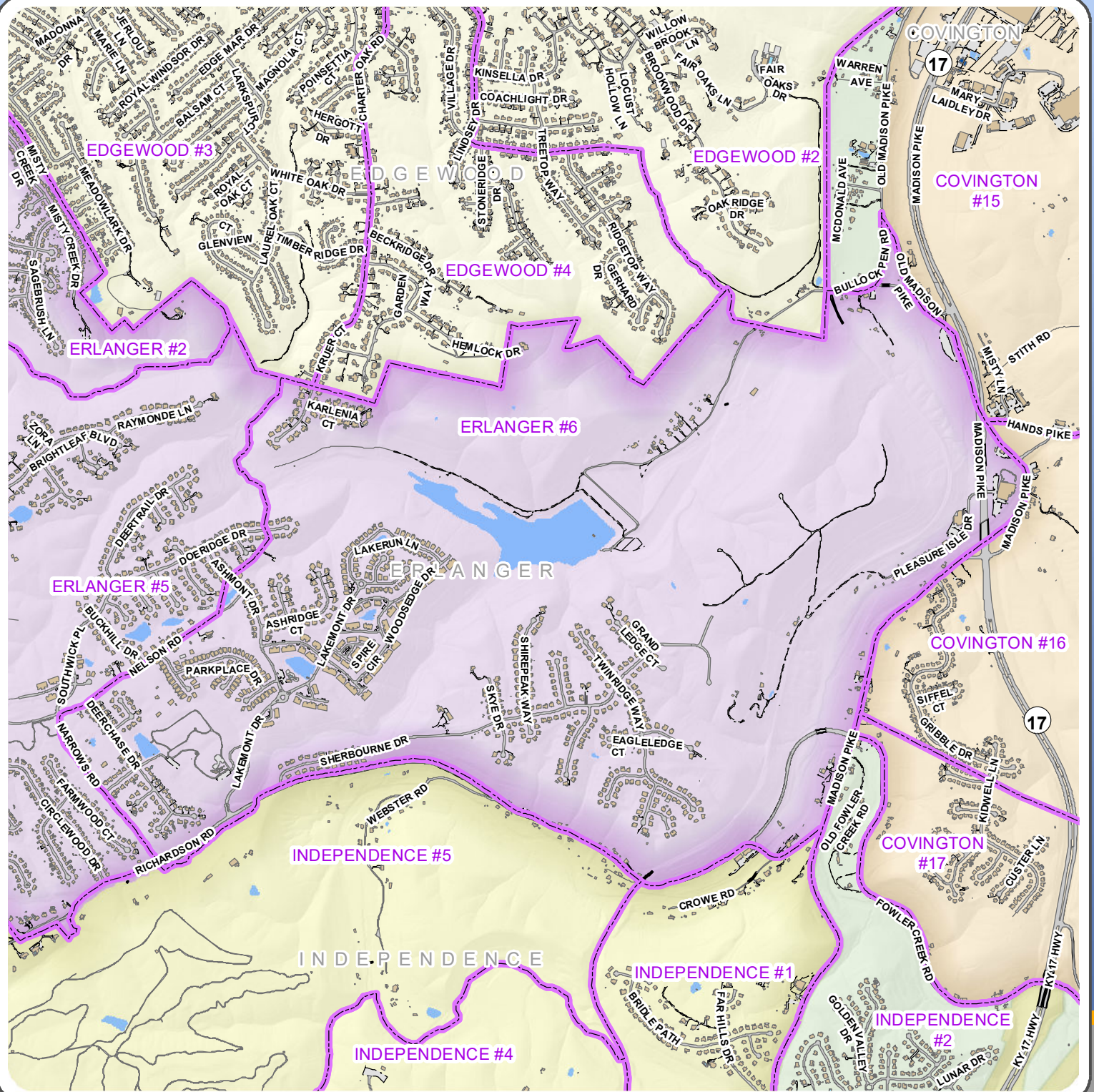
Prepared by LINK-GIS for the
Kenton County Clerk's Office
859-392-1600

Date: 9/26/2022

These GIS data are deemed reliable and every effort has been made to ensure their accuracy. They are, however, provided "as is" without warranty of correctness, timeliness, reliability, or completeness. Map elements do not represent a legal survey of land. Use of these data for any purpose should be with an acknowledgement of their limitations, including the fact that they are dynamic in nature and in a constant state of maintenance. Field investigation may be necessary.



ERLANGER #6



Kenton Roads

- Bridge
- Driveway
- Hidden Underpass
- Paved Parking
- Paved Road
- Trail
- Unpaved Parking
- Unpaved Road

Kenton Precincts

- Building
- Fixed water feature
- Patio (impervious), concrete pad or loading dock
- Structure
- Swimming pool
- Tank (water or other)

County

1:21,000

0 500 1,000 Feet

Kenton County Precincts



2332 Royal Drive
Fort Mitchell, KY 41017
859.331.8980
Office hours M-F 8-5
www.linkgis.org



Prepared by LINK-GIS for the
Kenton County Clerk's Office
859-392-1600

Date: 9/26/2022

These GIS data are deemed reliable and every effort has been made to ensure their accuracy. They are, however, provided "as is" without warranty of correctness, timeliness, reliability, or completeness. Map elements do not represent a legal survey of land. Use of these data for any purpose should be with an acknowledgement of their limitations, including the fact that they are dynamic in nature and in a constant state of maintenance. Field investigation may be necessary.



FORT MITCHELL #1



Kenton Roads

- Bridge
- Driveway
- Hidden Underpass
- Paved Parking
- Paved Road
- Trail
- Unpaved Parking
- Unpaved Road

Kenton Precincts

- Building
- Fixed water feature
- Patio (impervious), concrete pad or loading dock
- Structure
- Swimming pool
- Tank (water or other)

County

1:14,000

0 500 1,000 Feet



Kenton County Precincts



2332 Royal Drive
Fort Mitchell, KY 41017
859.331.8980
Office hours M-F 8-5
www.linkgis.org



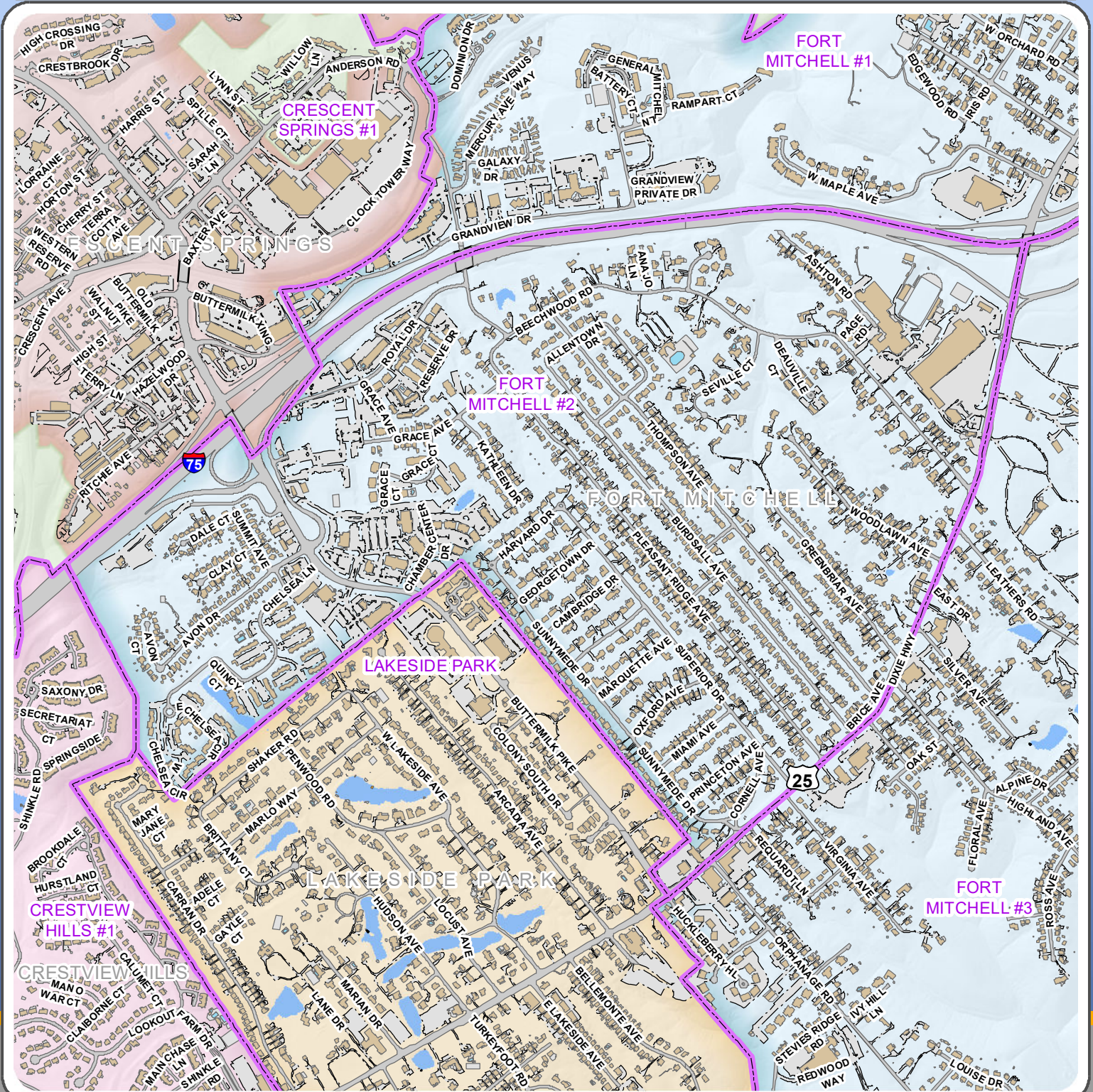
Prepared by LINK-GIS for the
Kenton County Clerk's Office
859-392-1600

Date: 9/26/2022

These GIS data are deemed reliable and every effort has been made to ensure their accuracy. They are, however, provided "as is" without warranty of correctness, timeliness, reliability, or completeness. Map elements do not represent a legal survey of land. Use of these data for any purpose should be with an acknowledgement of their limitations, including the fact that they are dynamic in nature and in a constant state of maintenance. Field investigation may be necessary.



FORT MITCHELL #2



Kenton Roads

- Bridge
- Driveway
- Hidden Underpass
- Paved Parking
- Paved Road
- Trail
- Unpaved Parking
- Unpaved Road

Kenton Precincts

- Building
- Fixed water feature
- Patio (impervious), concrete pad or loading dock
- Structure
- Swimming pool
- Tank (water or other)

County

1:14,000

0 500 1,000 Feet

Kenton County Precincts



2332 Royal Drive
Fort Mitchell, KY 41017
859.331.8980
Office hours M-F 8-5
www.linkgis.org

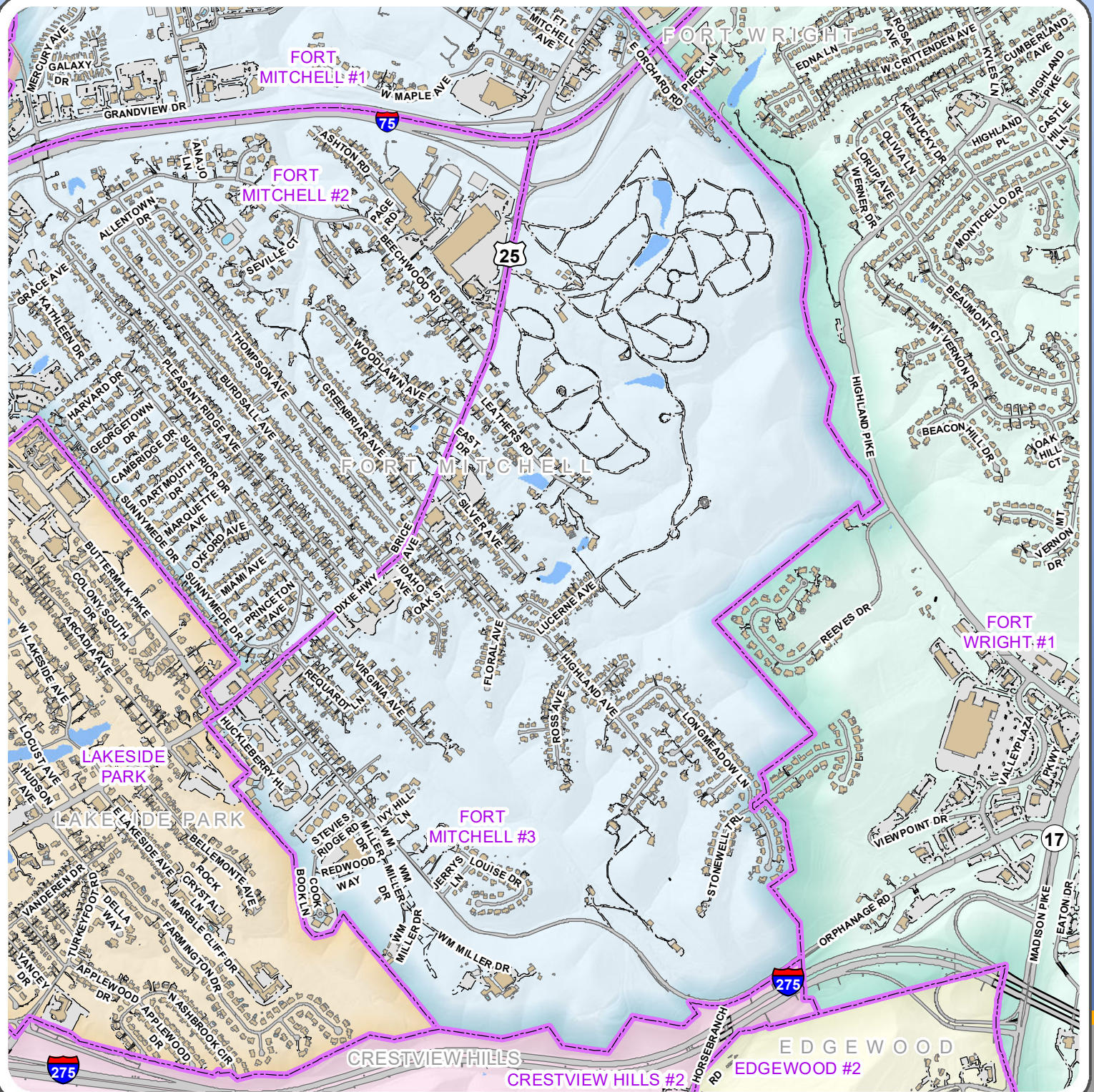
Prepared by LINK-GIS for the
Kenton County Clerk's Office
859-392-1600

Date: 9/26/2022

These GIS data are deemed reliable and every effort has been made to ensure their accuracy. They are, however, provided "as is" without warranty of correctness, timeliness, reliability, or completeness. Map elements do not represent a legal survey of land. Use of these data for any purpose should be with an acknowledgement of their limitations, including the fact that they are dynamic in nature and in a constant state of maintenance. Field investigation may be necessary.



FORT MITCHELL #3



Kenton Roads

- Bridge
- Driveway
- Hidden Underpass
- Paved Parking
- Paved Road
- Trail
- Unpaved Parking
- Unpaved Road

Kenton Precincts

- Building
- Fixed water feature
- Patio (impervious), concrete pad or loading dock
- Structure
- Swimming pool
- Tank (water or other)

County

1:16,000

0 500 1,000 Feet

Kenton County Precincts



2332 Royal Drive
Fort Mitchell, KY 41017
859.331.8980
Office hours M-F 8-5
www.linkgis.org

Prepared by LINK-GIS for the
Kenton County Clerk's Office
859-392-1600

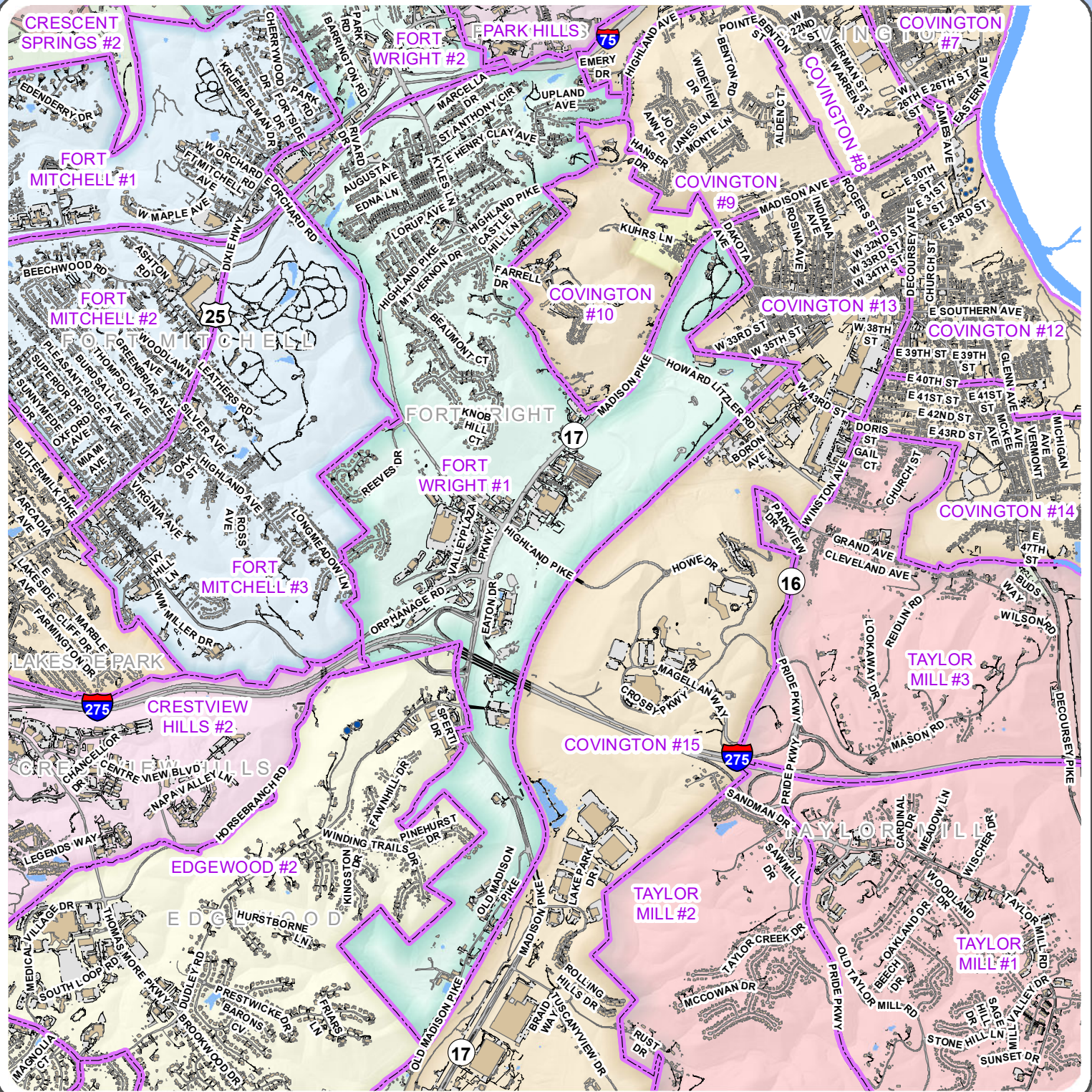
Date: 9/26/2022



These GIS data are deemed reliable and every effort has been made to ensure their accuracy. They are, however, provided "as is" without warranty of correctness, timeliness, reliability, or completeness. Map elements do not represent a legal survey of land. Use of these data for any purpose should be with an acknowledgement of their limitations, including the fact that they are dynamic in nature and in a constant state of maintenance. Field investigation may be necessary.



FORT WRIGHT #1



Kenton Roads

- Bridge
- Driveway
- Hidden Underpass
- Paved Parking
- Paved Road
- Trail
- Unpaved Parking
- Unpaved Road

Kenton Precincts

- Building
- Fixed water feature
- Patio (impervious), concrete pad or loading dock
- Structure
- Swimming pool
- Tank (water or other)

County

1:33,000

0 1,000 2,000 Feet

Kenton County Precincts



2332 Royal Drive
Fort Mitchell, KY 41017
859.331.8980
Office hours M-F 8-5
www.linkgis.org

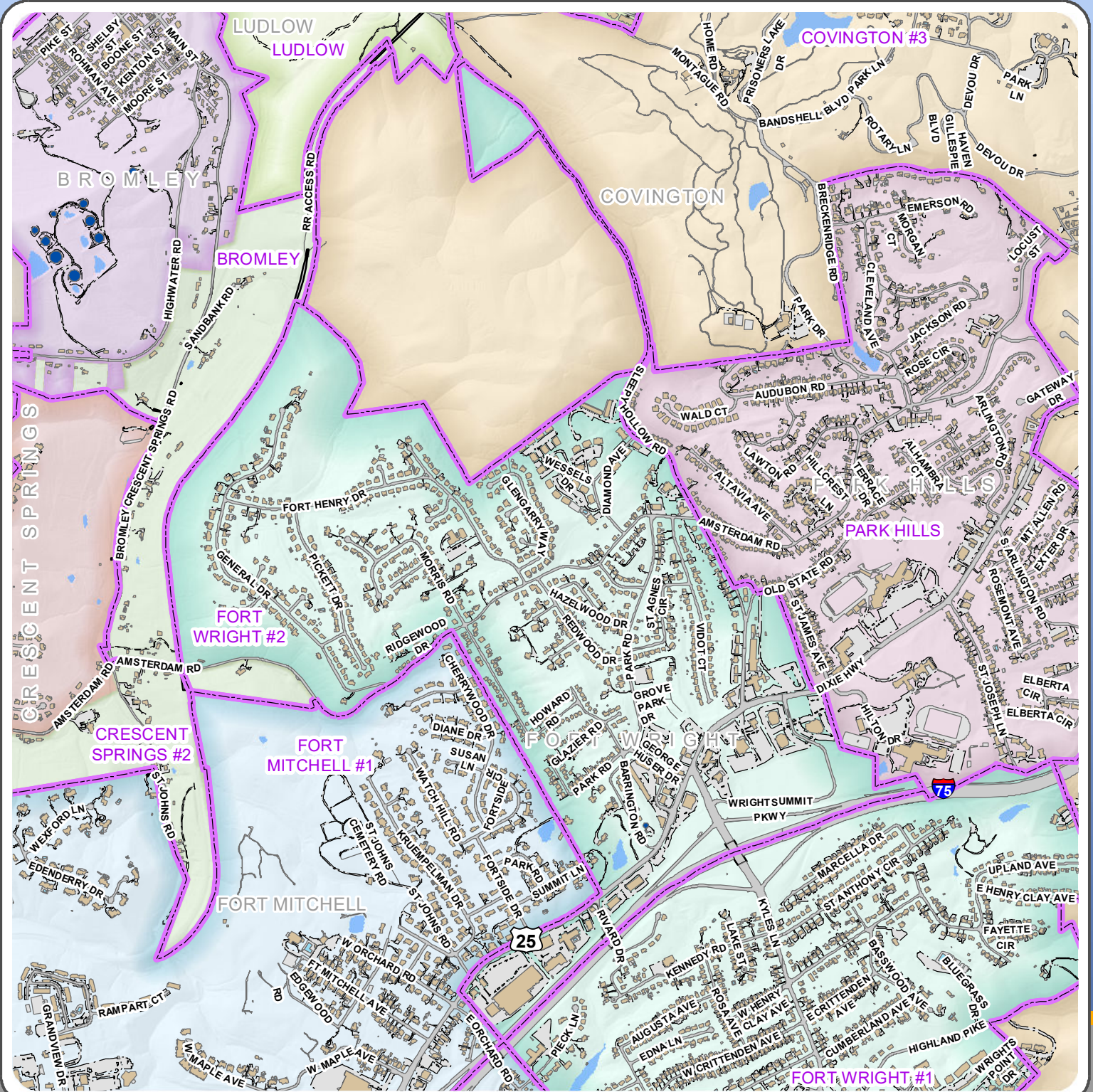
Prepared by LINK-GIS for the
Kenton County Clerk's Office
859-392-1600

Date: 9/26/2022

These GIS data are deemed reliable and every effort has been made to ensure their accuracy. They are, however, provided "as is" without warranty of correctness, timeliness, reliability, or completeness. Map elements do not represent a legal survey of land. Use of these data for any purpose should be with an acknowledgement of their limitations, including the fact that they are dynamic in nature and in a constant state of maintenance. Field investigation may be necessary.



FORT WRIGHT #2



Kenton Roads

- Bridge
- Driveway
- Hidden Underpass
- Paved Parking
- Paved Road
- Trail
- Unpaved Parking
- Unpaved Road

Kenton Precincts

- Building
- Fixed water feature
- Patio (impervious), concrete pad or loading dock
- Structure
- Swimming pool
- Tank (water or other)

County

1:17,000

0 500 1,000 Feet

Kenton County Precincts



2332 Royal Drive
Fort Mitchell, KY 41017
859.331.8980
Office hours M-F 8-5
www.linkgis.org

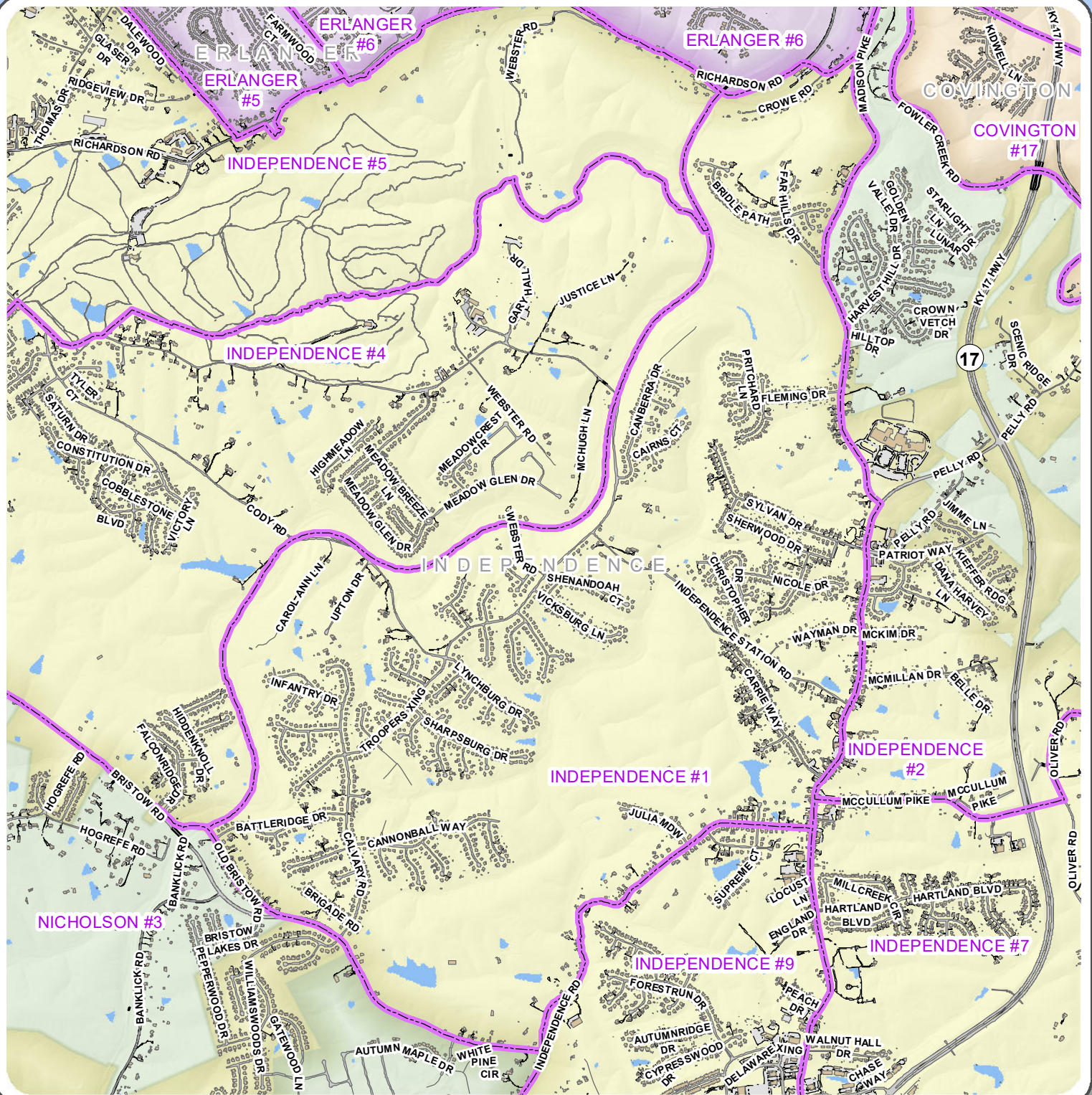
Prepared by LINK-GIS for the
Kenton County Clerk's Office
859-392-1600

Date: 9/26/2022

These GIS data are deemed reliable and every effort has been made to ensure their accuracy. They are, however, provided "as is" without warranty of correctness, timeliness, reliability, or completeness. Map elements do not represent a legal survey of land. Use of these data for any purpose should be with an acknowledgement of their limitations, including the fact that they are dynamic in nature and in a constant state of maintenance. Field investigation may be necessary.



INDEPENDENCE #1



Kenton Roads

- Bridge
- Driveway
- Hidden Underpass
- Paved Parking
- Paved Road
- Trail
- Unpaved Parking
- Unpaved Road

Kenton Precincts

- Building
- Fixed water feature
- Patio (impervious), concrete pad or loading dock
- Structure
- Swimming pool
- Tank (water or other)

County

1:27,000

0 1,000 2,000 Feet

Kenton County Precincts



2332 Royal Drive
Fort Mitchell, KY 41017
859.331.8980
Office hours M-F 8-5
www.linkgis.org



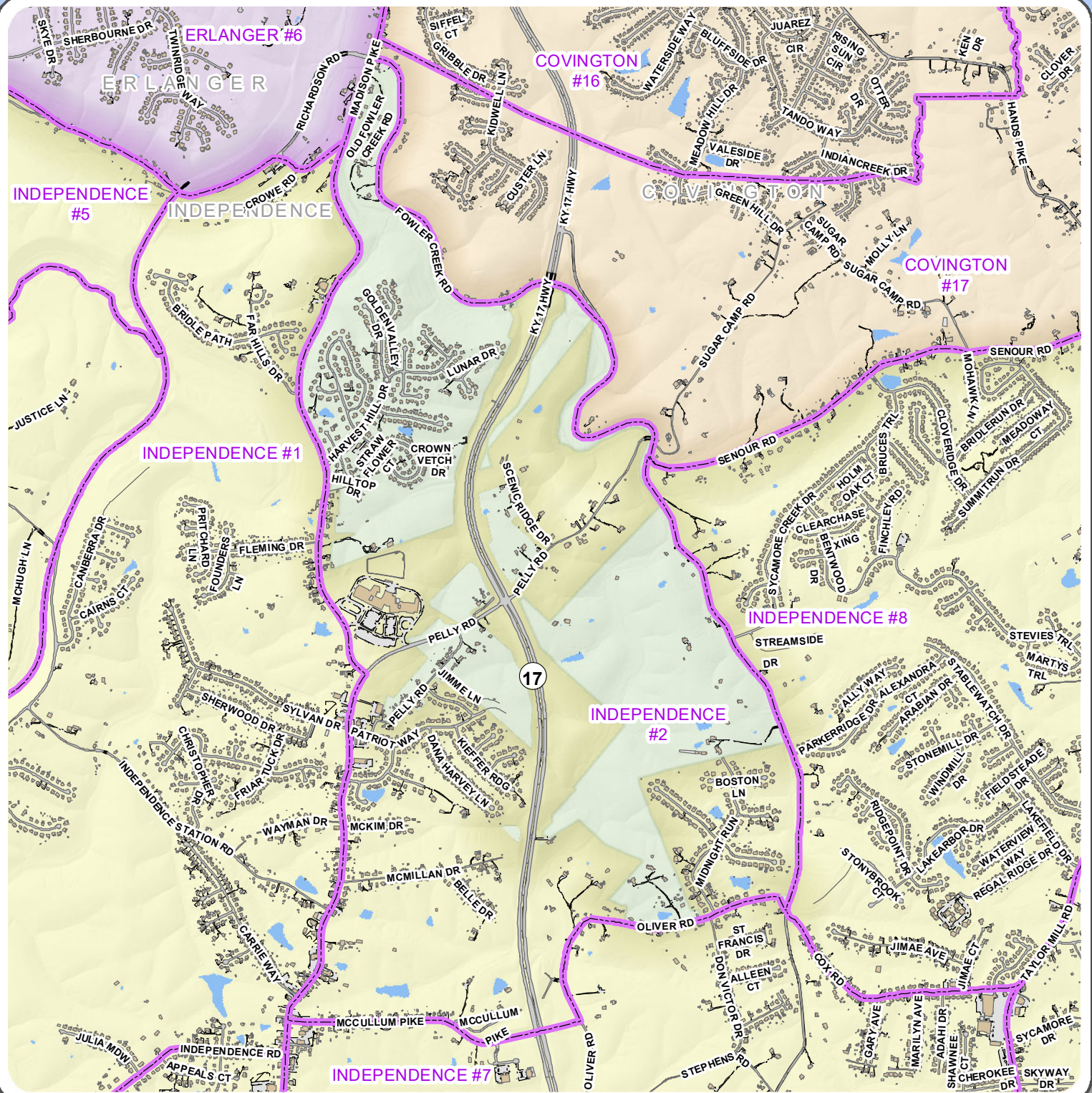
These GIS data are deemed reliable and every effort has been made to ensure their accuracy. They are, however, provided "as is" without warranty of correctness, timeliness, reliability, or completeness. Map elements do not represent a legal survey of land. Use of these data for any purpose should be with an acknowledgement of their limitations, including the fact that they are dynamic in nature and in a constant state of maintenance. Field investigation may be necessary.

Prepared by LINK-GIS for the
Kenton County Clerk's Office
859-392-1600

Date: 9/26/2022



INDEPENDENCE #2



Kenton Roads

- Bridge
- Driveway
- Hidden Underpass
- Paved Parking
- Paved Road
- Trail
- Unpaved Parking
- Unpaved Road

Kenton Precincts

- Building
- Fixed water feature
- Patio (impervious), concrete pad or loading dock
- Structure
- Swimming pool
- Tank (water or other)

County

1:23,000

0 500 1,000 Feet

Kenton County Precincts



2332 Royal Drive
Fort Mitchell, KY 41017
859.331.8980
Office hours M-F 8-5
www.linkgis.org

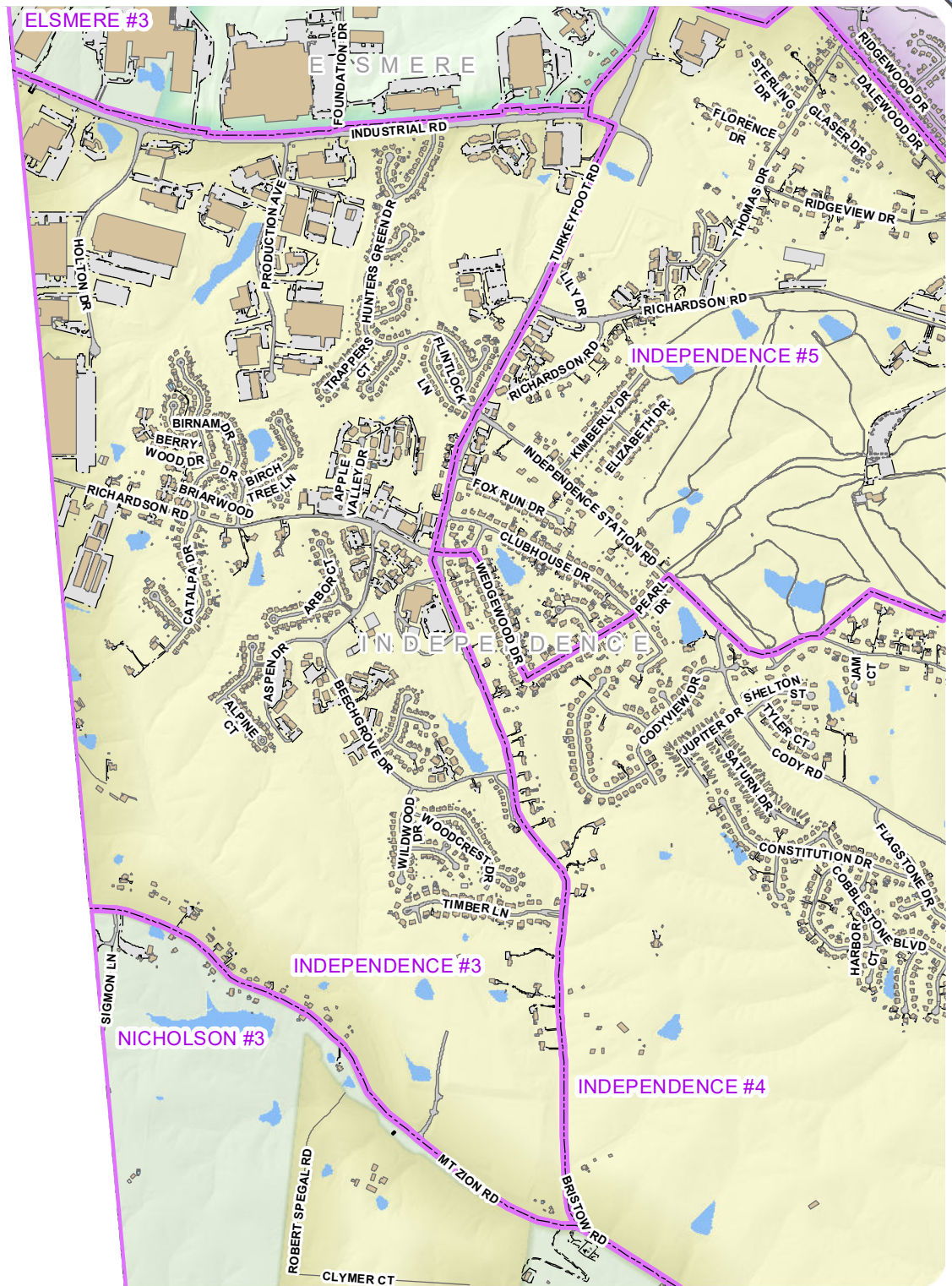
Prepared by LINK-GIS for the
Kenton County Clerk's Office
859-392-1600

Date: 9/26/2022

These GIS data are deemed reliable and every effort has been made to ensure their accuracy. They are, however, provided "as is" without warranty of correctness, timeliness, reliability, or completeness. Map elements do not represent a legal survey of land. Use of these data for any purpose should be with an acknowledgement of their limitations, including the fact that they are dynamic in nature and in a constant state of maintenance. Field investigation may be necessary.



INDEPENDENCE #3



Kenton Roads

- Bridge
- Driveway
- Hidden Underpass
- Paved Parking
- Paved Road
- Trail
- Unpaved Parking
- Unpaved Road

Kenton Buildings

- Building
- Fixed water feature
- Patio (impervious), concrete pad or loading dock
- Structure
- Swimming pool
- Tank (water or other)

County

1:18,000

0 500 1,000 Feet

Kenton County Precincts



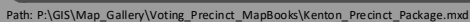
2332 Royal Drive
Fort Mitchell, KY 41017
859.331.8980
Office hours M-F 8-5
www.linkgis.org

Prepared by LINK-GIS for the
Kenton County Clerk's Office
859-392-1600

Date: 9/26/2022

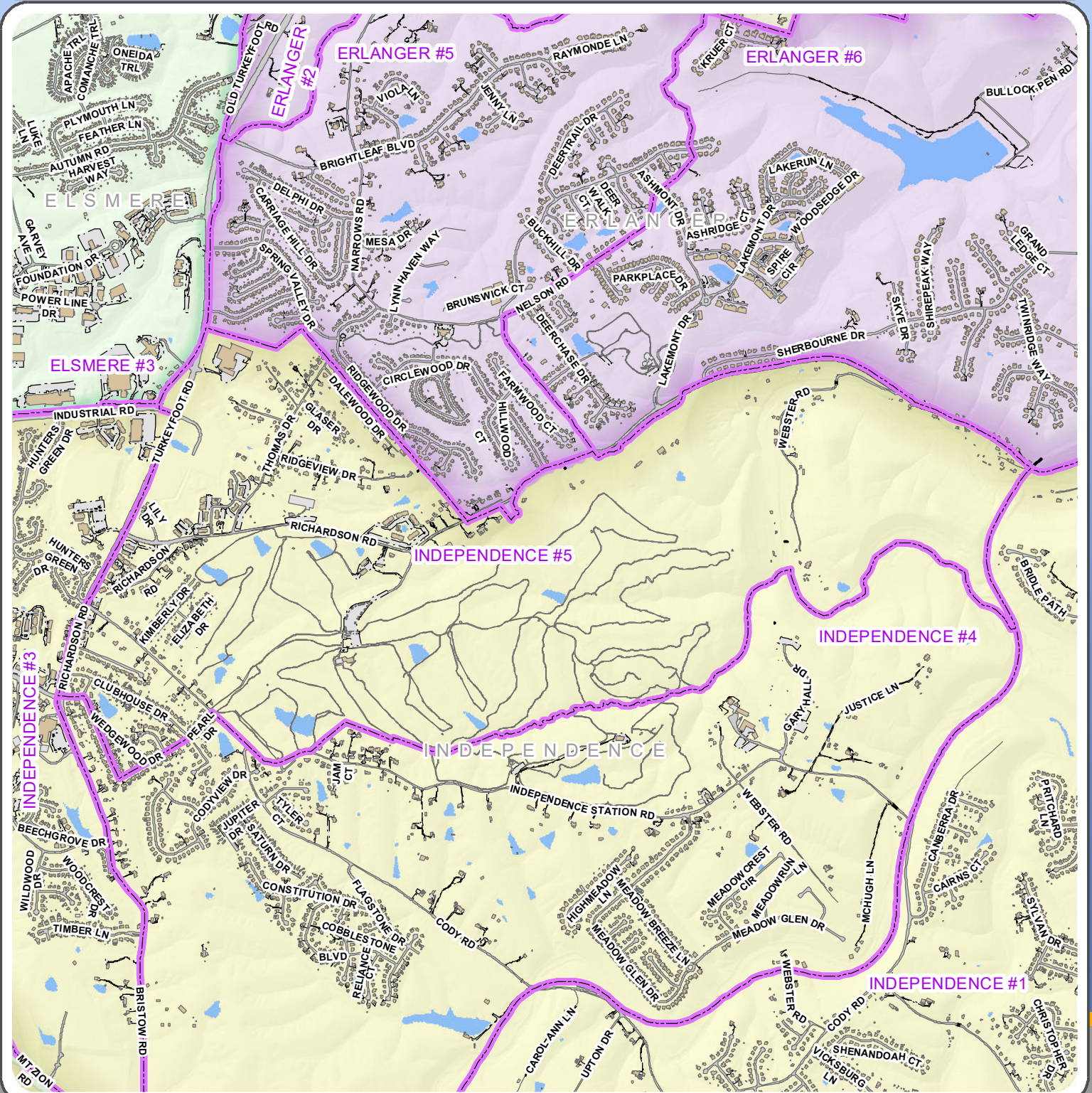


These GIS data are deemed reliable and every effort has been made to ensure their accuracy. They are, however, provided "as is" without warranty of correctness, timeliness, reliability, or completeness. Map elements do not represent a legal survey of land. Use of these data for any purpose should be with an acknowledgement of their limitations, including the fact that they are dynamic in nature and in a constant state of maintenance. Field investigation may be necessary.





INDEPENDENCE #5



Kenton Roads

- Bridge
- Driveway
- Hidden Underpass
- Paved Parking
- Paved Road
- Trail
- Unpaved Parking
- Unpaved Road

Kenton Precincts

- Building
- Fixed water feature
- Patio (impervious), concrete pad or loading dock
- Structure
- Swimming pool
- Tank (water or other)

County

1:23,000

0 500 1,000 Feet

Kenton County Precincts



2332 Royal Drive
Fort Mitchell, KY 41017
859.331.8980
Office hours M-F 8-5
www.linkgis.org

Prepared by LINK-GIS for the
Kenton County Clerk's Office
859-392-1600

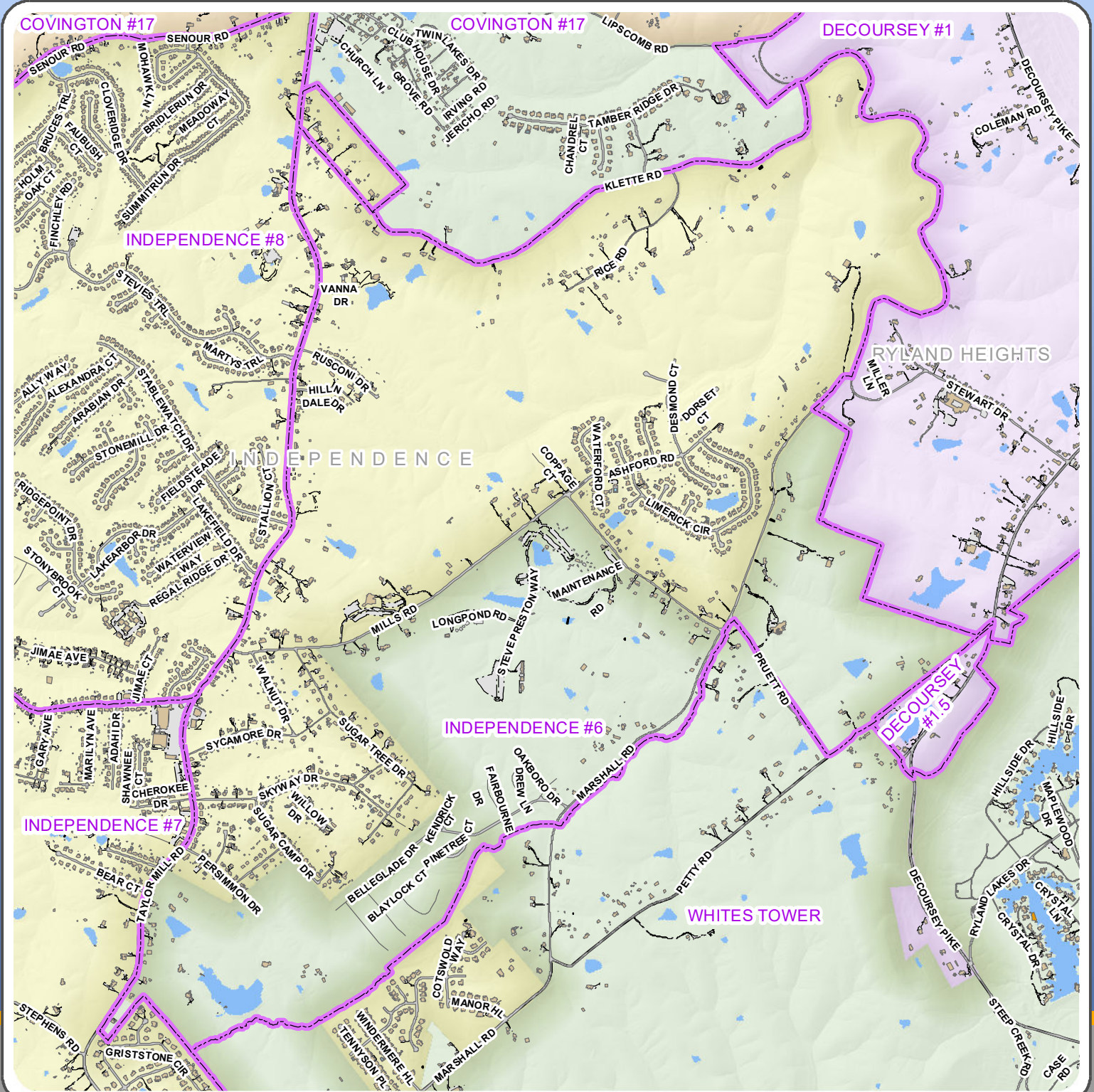
Date: 9/26/2022



These GIS data are deemed reliable and every effort has been made to ensure their accuracy. They are, however, provided "as is" without warranty of correctness, timeliness, reliability, or completeness. Map elements do not represent a legal survey of land. Use of these data for any purpose should be with an acknowledgement of their limitations, including the fact that they are dynamic in nature and in a constant state of maintenance. Field investigation may be necessary.



INDEPENDENCE #6



Kenton Roads

- Bridge
- Driveway
- Hidden Underpass
- Paved Parking
- Paved Road
- Trail
- Unpaved Parking
- Unpaved Road

Kenton Precincts

- Building
- Fixed water feature
- Patio (impervious), concrete pad or loading dock
- Structure
- Swimming pool
- Tank (water or other)

County

1:22,000

0 500 1,000 Feet

Kenton County Precincts



2332 Royal Drive
Fort Mitchell, KY 41017
859.331.8980
Office hours M-F 8-5
www.linkgis.org

Prepared by LINK-GIS for the
Kenton County Clerk's Office
859-392-1600

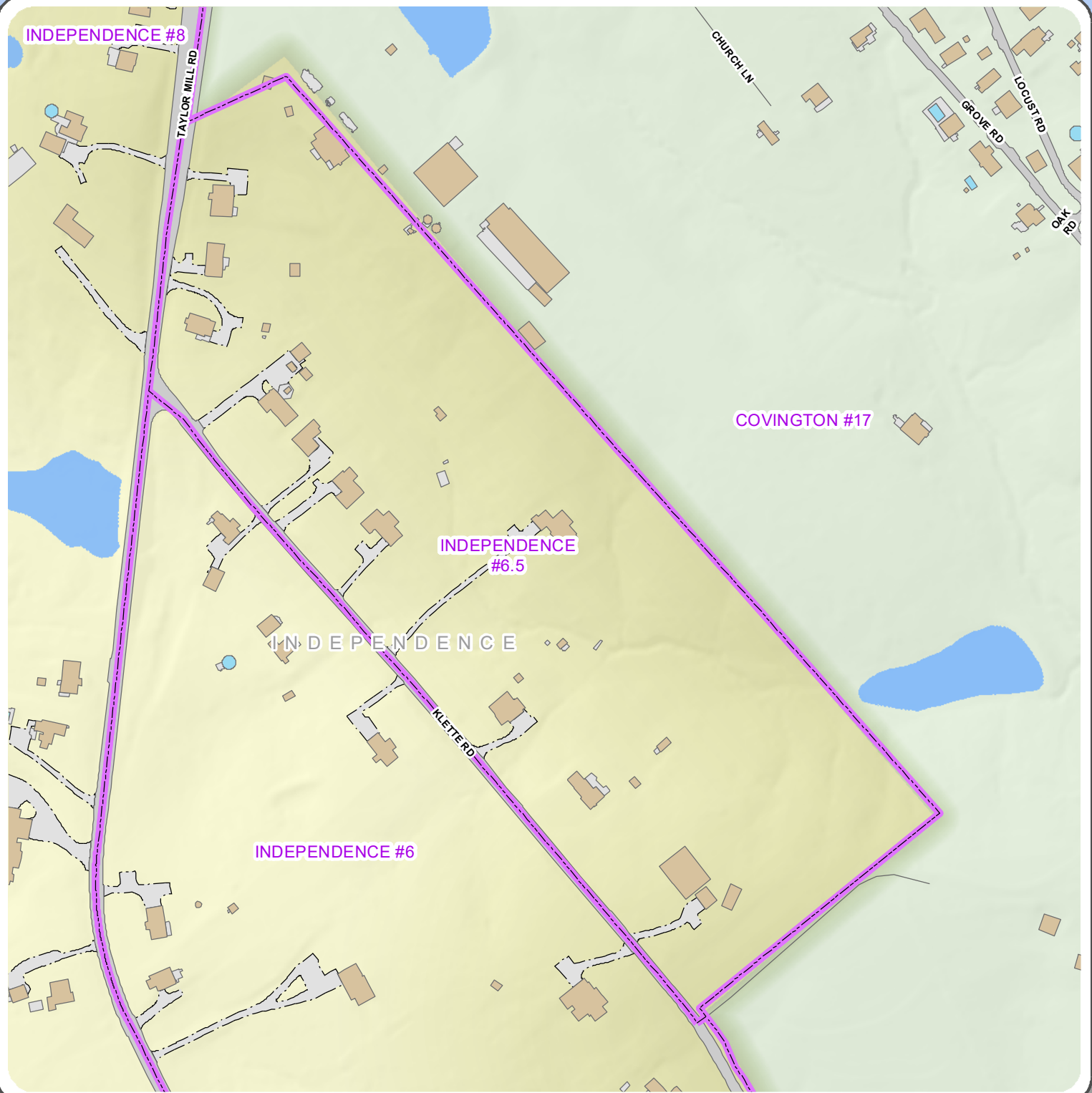
Date: 9/26/2022



These GIS data are deemed reliable and every effort has been made to ensure their accuracy. They are, however, provided "as is" without warranty of correctness, timeliness, reliability, or completeness. Map elements do not represent a legal survey of land. Use of these data for any purpose should be with an acknowledgement of their limitations, including the fact that they are dynamic in nature and in a constant state of maintenance. Field investigation may be necessary.



INDEPENDENCE #6.5



Kenton Roads

- Bridge
- Driveway
- Hidden Underpass
- Paved Parking
- Paved Road
- Trail
- Unpaved Parking
- Unpaved Road

Kenton Precincts

- Building
- Fixed water feature
- Patio (impervious), concrete pad or loading dock
- Structure
- Swimming pool
- Tank (water or other)

County

1:3,000

0 250 Feet

Kenton County Precincts



2332 Royal Drive
Fort Mitchell, KY 41017
859.331.8980
Office hours M-F 8-5
www.linkgis.org

Prepared by LINK-GIS for the
Kenton County Clerk's Office
859-392-1600

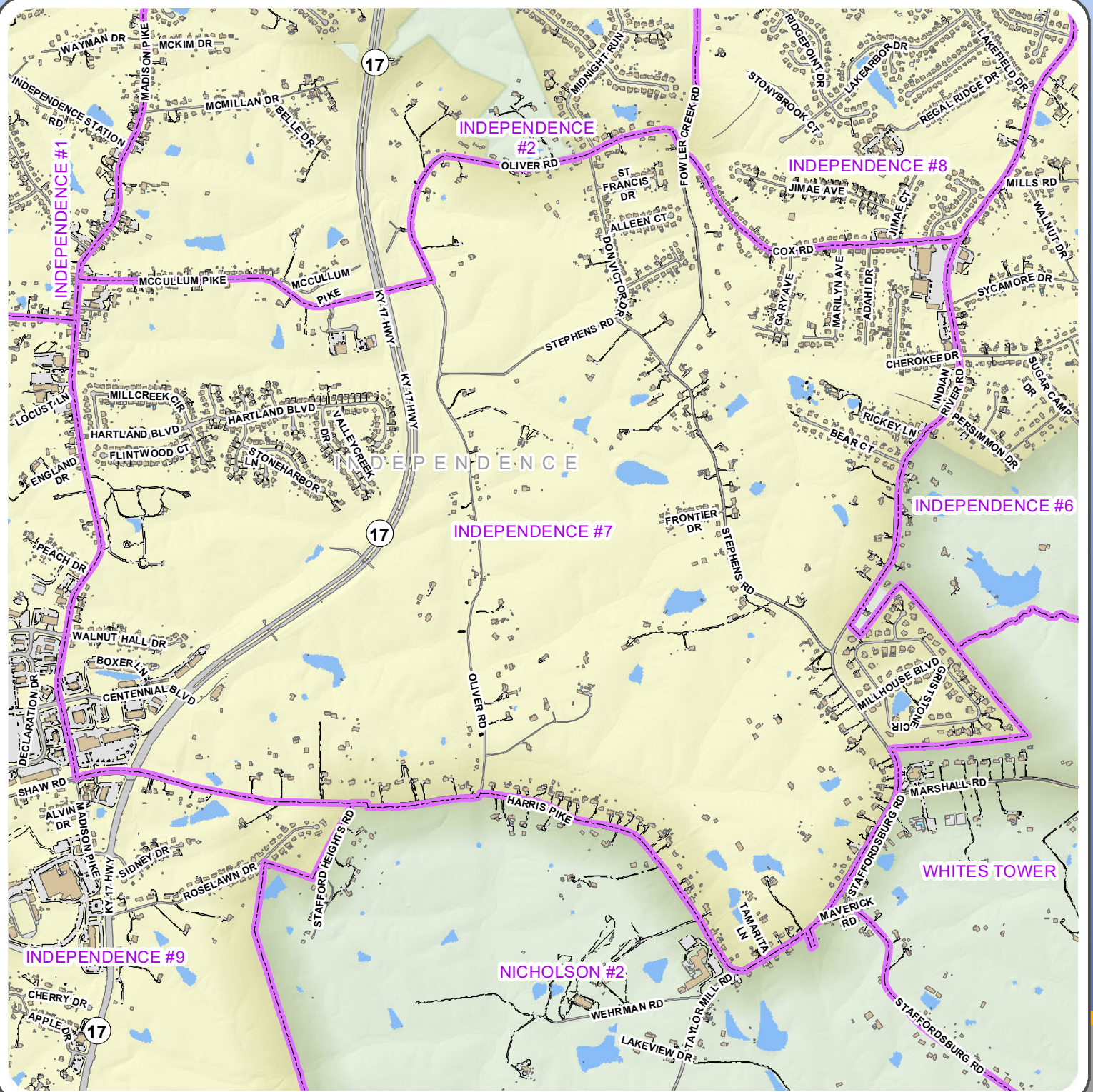
Date: 9/26/2022



These GIS data are deemed reliable and every effort has been made to ensure their accuracy. They are, however, provided "as is" without warranty of correctness, timeliness, reliability, or completeness. Map elements do not represent a legal survey of land. Use of these data for any purpose should be with an acknowledgement of their limitations, including the fact that they are dynamic in nature and in a constant state of maintenance. Field investigation may be necessary.



INDEPENDENCE #7



Kenton Roads

- Bridge
- Driveway
- Hidden Underpass
- Paved Parking
- Paved Road
- Trail
- Unpaved Parking
- Unpaved Road

Kenton Precincts

- Building
- Fixed water feature
- Patio (impervious), concrete pad or loading dock
- Structure
- Swimming pool
- Tank (water or other)

County

1:19,000

0 500 1,000 Feet

Kenton County Precincts



2332 Royal Drive
Fort Mitchell, KY 41017
859.331.8980
Office hours M-F 8-5
www.linkgis.org



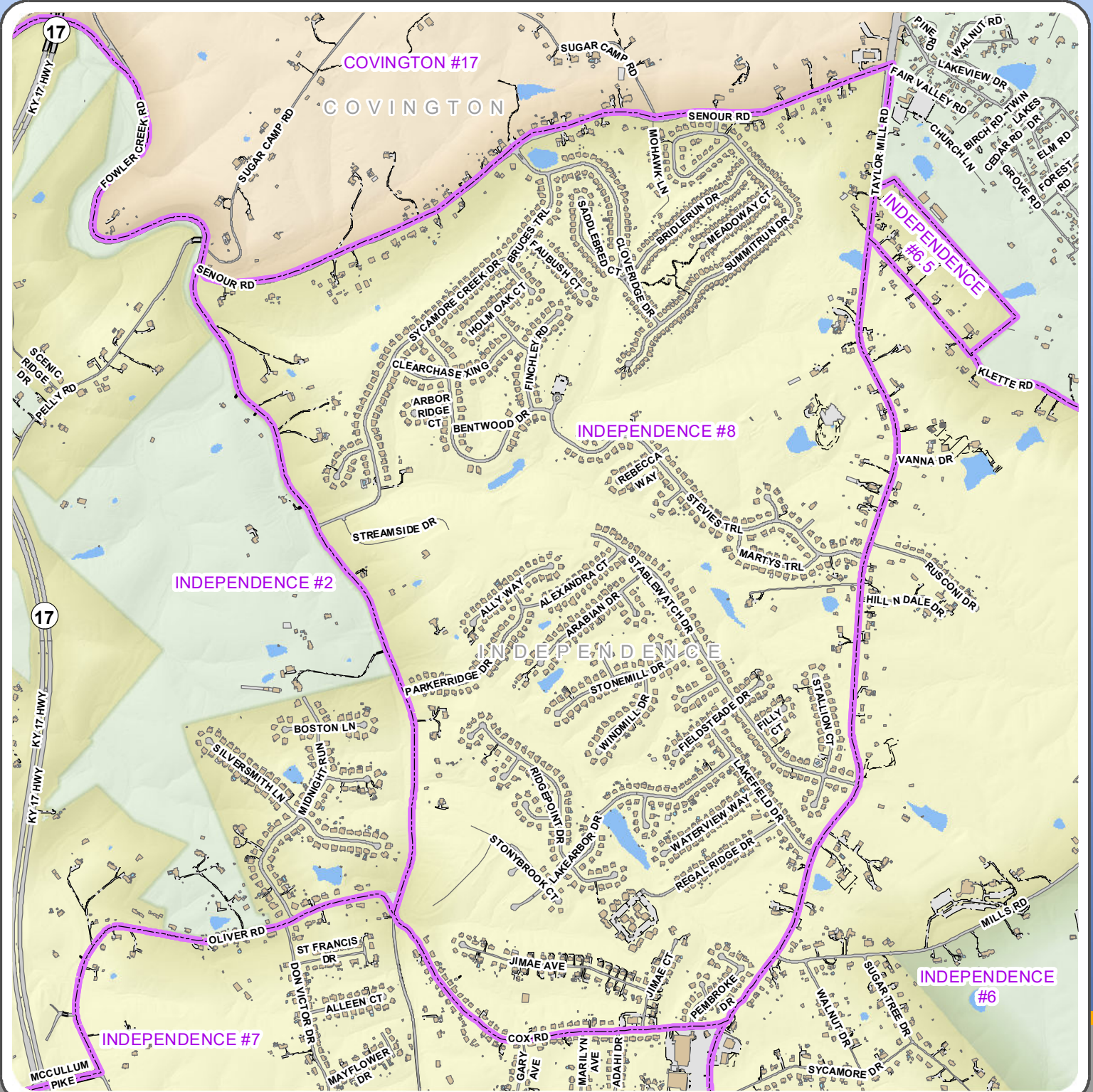
These GIS data are deemed reliable and every effort has been made to ensure their accuracy. They are, however, provided "as is" without warranty of correctness, timeliness, reliability, or completeness. Map elements do not represent a legal survey of land. Use of these data for any purpose should be with an acknowledgement of their limitations, including the fact that they are dynamic in nature and in a constant state of maintenance. Field investigation may be necessary.

Prepared by LINK-GIS for the
Kenton County Clerk's Office
859-392-1600

Date: 9/26/2022



INDEPENDENCE #8



Kenton Roads

- Bridge
- Driveway
- Hidden Underpass
- Paved Parking
- Paved Road
- Trail
- Unpaved Parking
- Unpaved Road

Kenton Precincts

- Building
- Fixed water feature
- Patio (impervious), concrete pad or loading dock
- Structure
- Swimming pool
- Tank (water or other)

County

1:16,000

0 500 1,000 Feet

Kenton County Precincts



2332 Royal Drive
Fort Mitchell, KY 41017
859.331.8980
Office hours M-F 8-5
www.linkgis.org



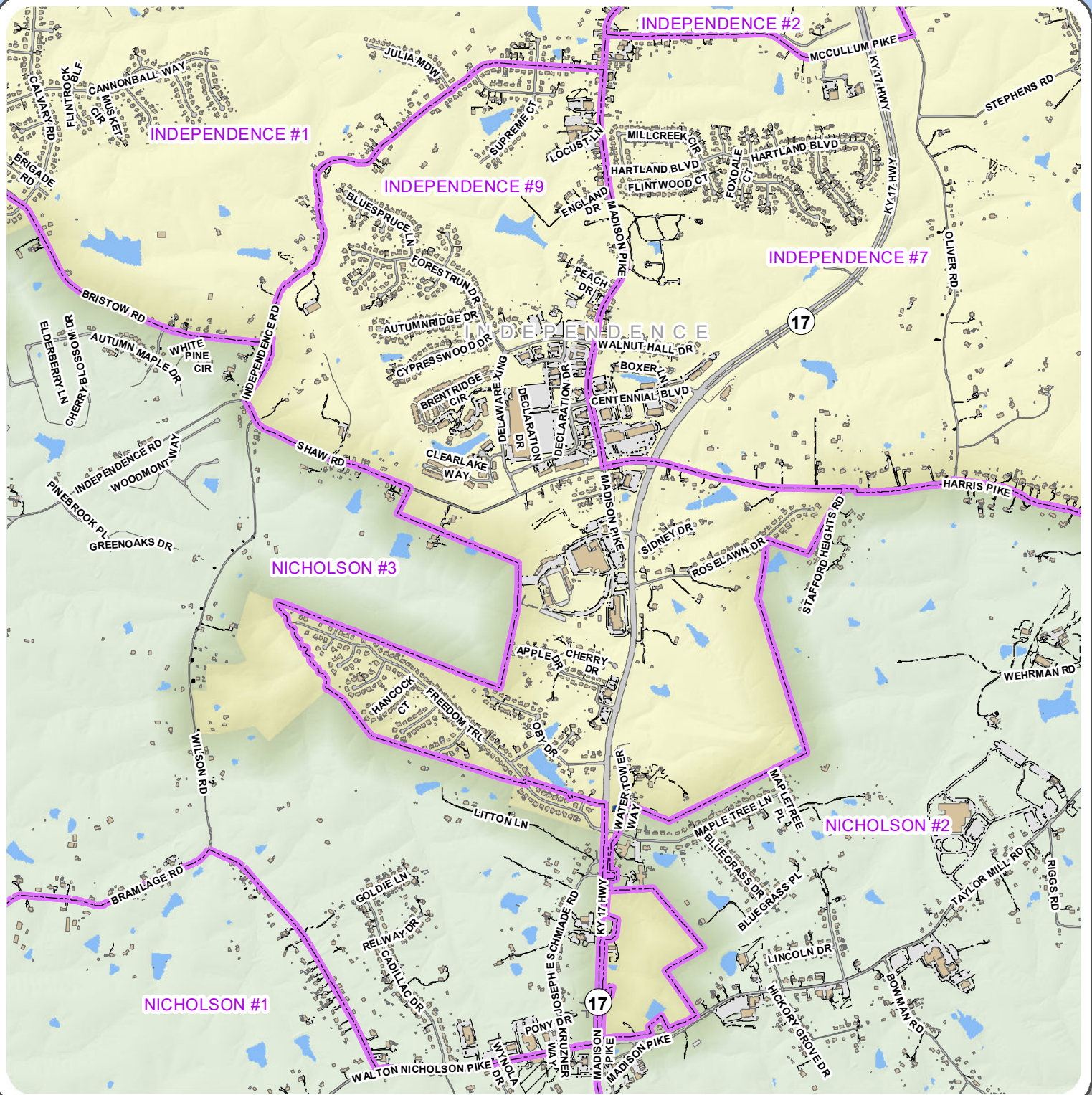
These GIS data are deemed reliable and every effort has been made to ensure their accuracy. They are, however, provided "as is" without warranty of correctness, timeliness, reliability, or completeness. Map elements do not represent a legal survey of land. Use of these data for any purpose should be with an acknowledgement of their limitations, including the fact that they are dynamic in nature and in a constant state of maintenance. Field investigation may be necessary.

Prepared by LINK-GIS for the
Kenton County Clerk's Office
859-392-1600

Date: 9/26/2022



INDEPENDENCE #9



Kenton Roads

- Bridge
- Driveway
- Hidden Underpass
- Paved Parking
- Paved Road
- Trail
- Unpaved Parking
- Unpaved Road

Kenton Buildings

- Building
- Fixed water feature
- Patio (impervious), concrete pad or loading dock
- Structure
- Swimming pool
- Tank (water or other)

County

1:22,000

0 500 1,000 Feet



Kenton County Precincts

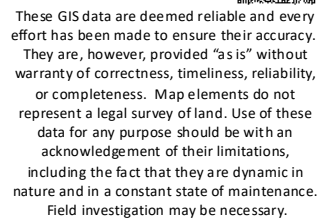


2332 Royal Drive
Fort Mitchell, KY 41017
859.331.8980
Office hours M-F 8-5
www.linkgis.org

Prepared by LINK-GIS for the
Kenton County Clerk's Office
859-392-1600

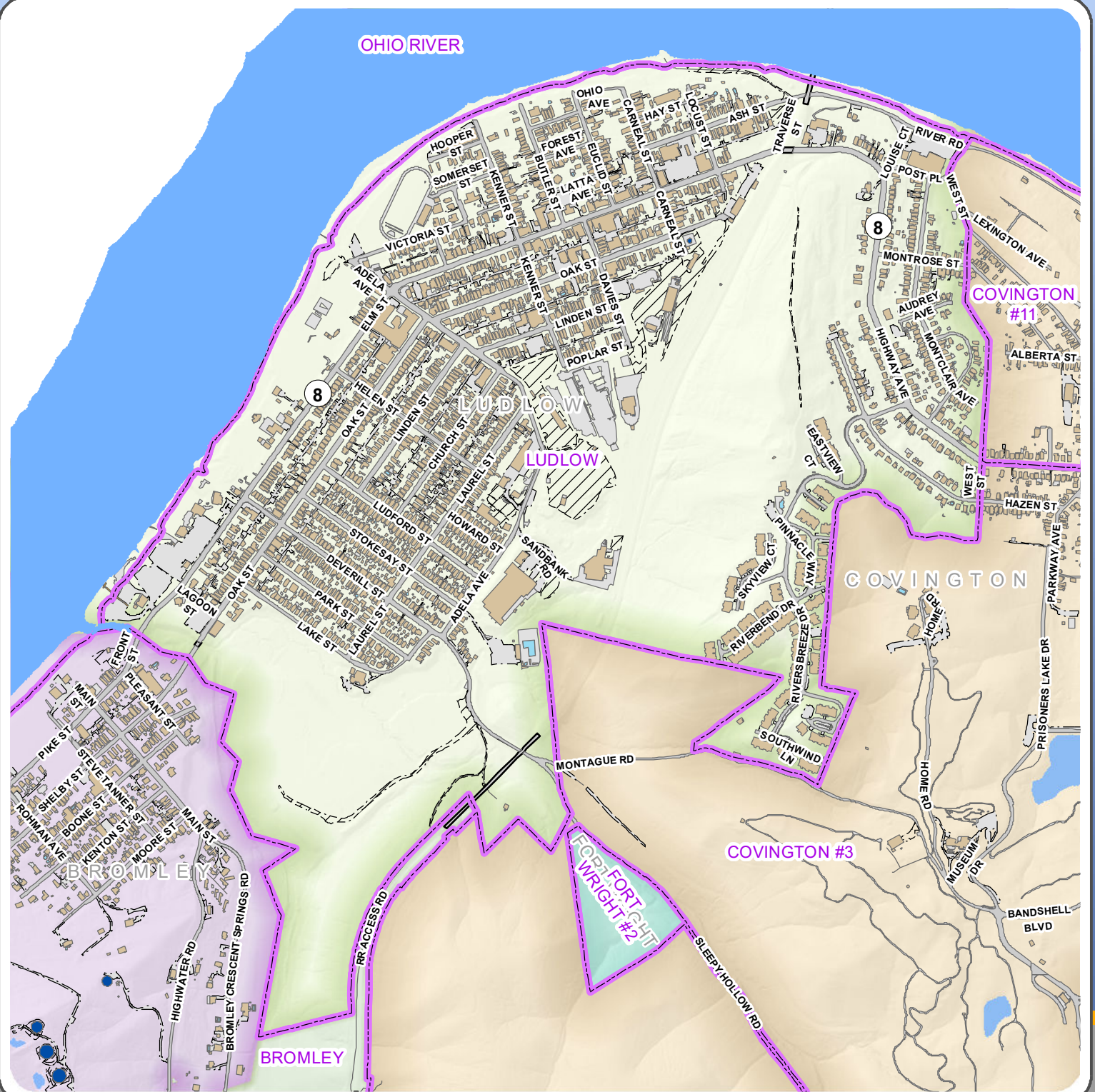
Date: 9/26/2022

These GIS data are deemed reliable and every effort has been made to ensure their accuracy. They are, however, provided "as is" without warranty of correctness, timeliness, reliability, or completeness. Map elements do not represent a legal survey of land. Use of these data for any purpose should be with an acknowledgement of their limitations, including the fact that they are dynamic in nature and in a constant state of maintenance. Field investigation may be necessary.





LUDLOW



Kenton Roads

- Bridge
- Driveway
- Hidden Underpass
- Paved Parking
- Paved Road
- Trail
- Unpaved Parking
- Unpaved Road

Kenton Precincts

- Building
- Fixed water feature
- Patio (impervious), concrete pad or loading dock
- Structure
- Swimming pool
- Tank (water or other)

County

Kenton County Precincts

1:12,000

0 500 1,000 Feet



2332 Royal Drive
Fort Mitchell, KY 41017
859.331.8980
Office hours M-F 8-5
www.linkgis.org

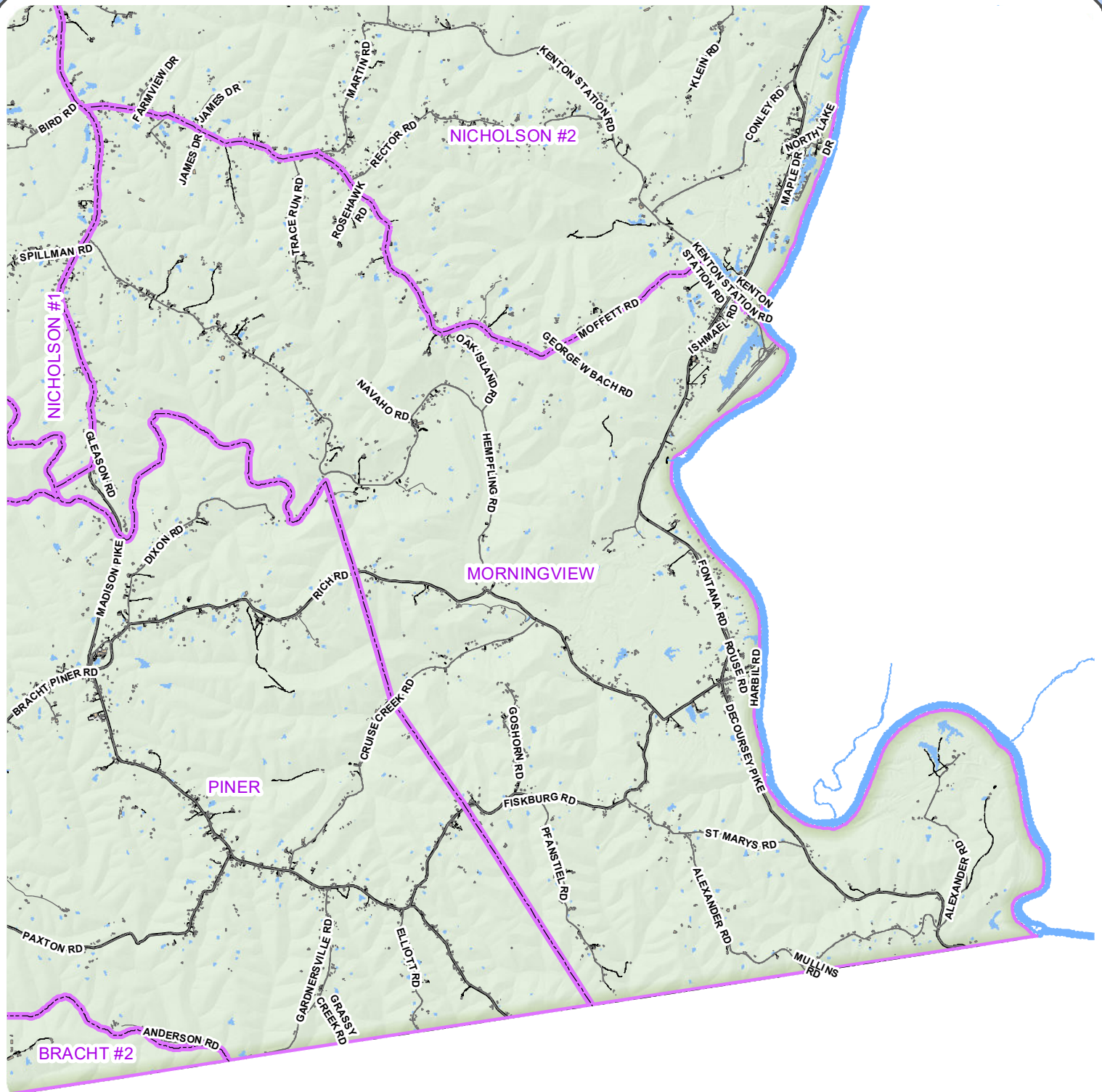
Prepared by LINK-GIS for the
Kenton County Clerk's Office
859-392-1600

Date: 9/26/2022

These GIS data are deemed reliable and every effort has been made to ensure their accuracy. They are, however, provided "as is" without warranty of correctness, timeliness, reliability, or completeness. Map elements do not represent a legal survey of land. Use of these data for any purpose should be with an acknowledgement of their limitations, including the fact that they are dynamic in nature and in a constant state of maintenance. Field investigation may be necessary.



MORNINGVIEW



Kenton Roads

- Bridge
- Driveway
- Hidden Underpass
- Paved Parking
- Paved Road
- Trail
- Unpaved Parking
- Unpaved Road

Kenton Precincts

- Building
- Fixed water feature
- Patio (impervious), concrete pad or loading dock
- Structure
- Swimming pool
- Tank (water or other)

County

Kenton County Precincts

1:59,000

0 2,500 5,000 Feet



2332 Royal Drive
Fort Mitchell, KY 41017
859.331.8980
Office hours M-F 8-5
www.linkgis.org

Prepared by LINK-GIS for the
Kenton County Clerk's Office
859-392-1600

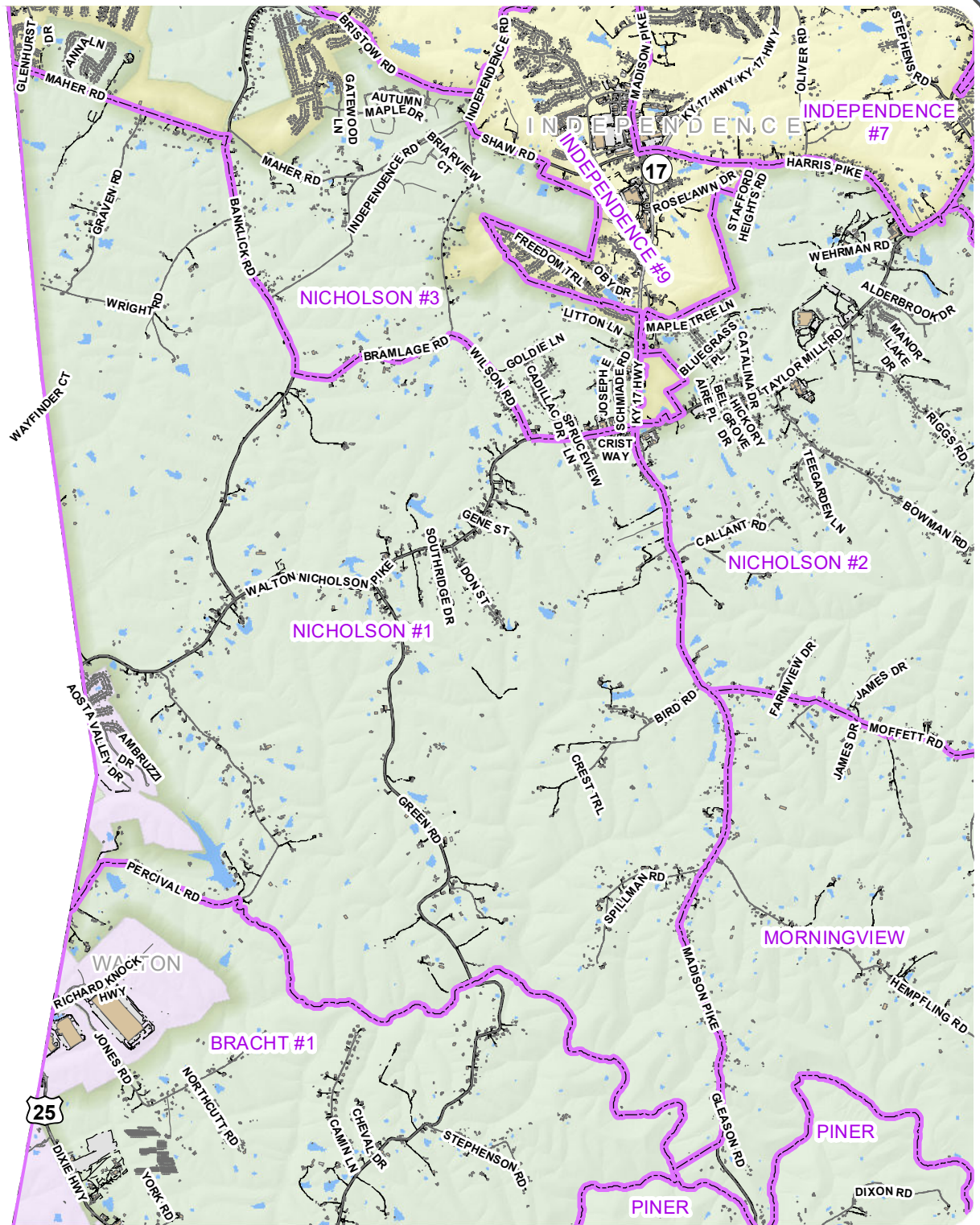
Date: 9/26/2022



These GIS data are deemed reliable and every effort has been made to ensure their accuracy. They are, however, provided "as is" without warranty of correctness, timeliness, reliability, or completeness. Map elements do not represent a legal survey of land. Use of these data for any purpose should be with an acknowledgement of their limitations, including the fact that they are dynamic in nature and in a constant state of maintenance. Field investigation may be necessary.



NICHOLSON #1



Kenton Roads

- Bridge
- Driveway
- Hidden Underpass
- Paved Parking
- Paved Road
- Trail
- Unpaved Parking
- Unpaved Road

Kenton Precincts

- Building
- Fixed water feature
- Patio (impervious), concrete pad or loading dock
- Structure
- Swimming pool
- Tank (water or other)

County

1:52,000

0 2,000 4,000 Feet

Kenton County Precincts



2332 Royal Drive
Fort Mitchell, KY 41017
859.331.8980
Office hours M-F 8-5
www.linkgis.org

Prepared by LINK-GIS for the
Kenton County Clerk's Office
859-392-1600

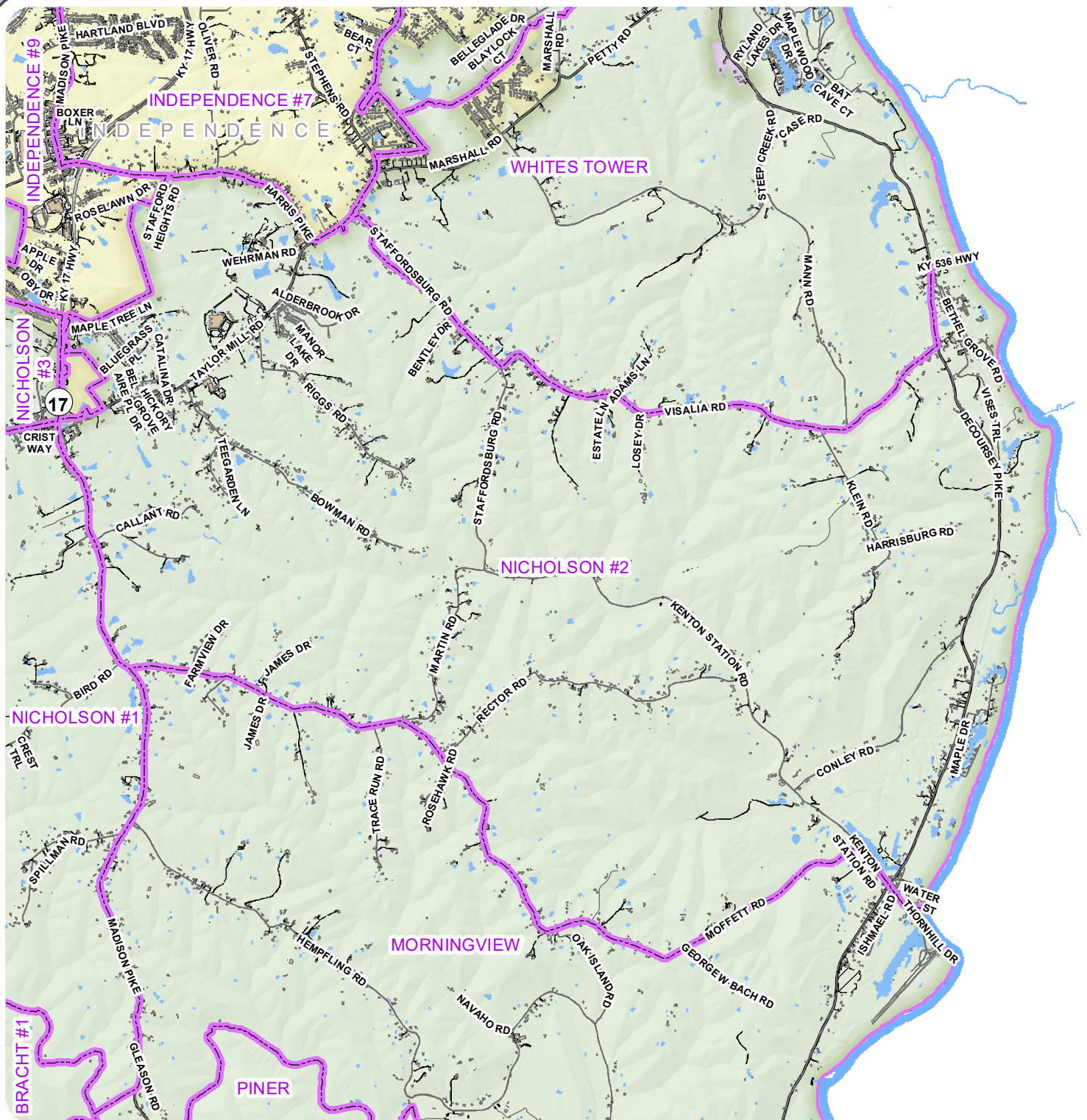
Date: 9/26/2022



These GIS data are deemed reliable and every effort has been made to ensure their accuracy. They are, however, provided "as is" without warranty of correctness, timeliness, reliability, or completeness. Map elements do not represent a legal survey of land. Use of these data for any purpose should be with an acknowledgement of their limitations, including the fact that they are dynamic in nature and in a constant state of maintenance. Field investigation may be necessary.



NICHOLSON #2



Kenton Roads

- Bridge
- Driveway
- Hidden Underpass
- Paved Parking
- Paved Road
- Trail
- Unpaved Parking
- Unpaved Road

Kenton Precincts

- Building
- Fixed water feature
- Patio (impervious), concrete pad or loading dock
- Structure
- Swimming pool
- Tank (water or other)

County

1:51,000

0 2,000 4,000 Feet

Kenton County Precincts



2332 Royal Drive
Fort Mitchell, KY 41017
859.331.8980
Office hours M-F 8-5
www.linkgis.org

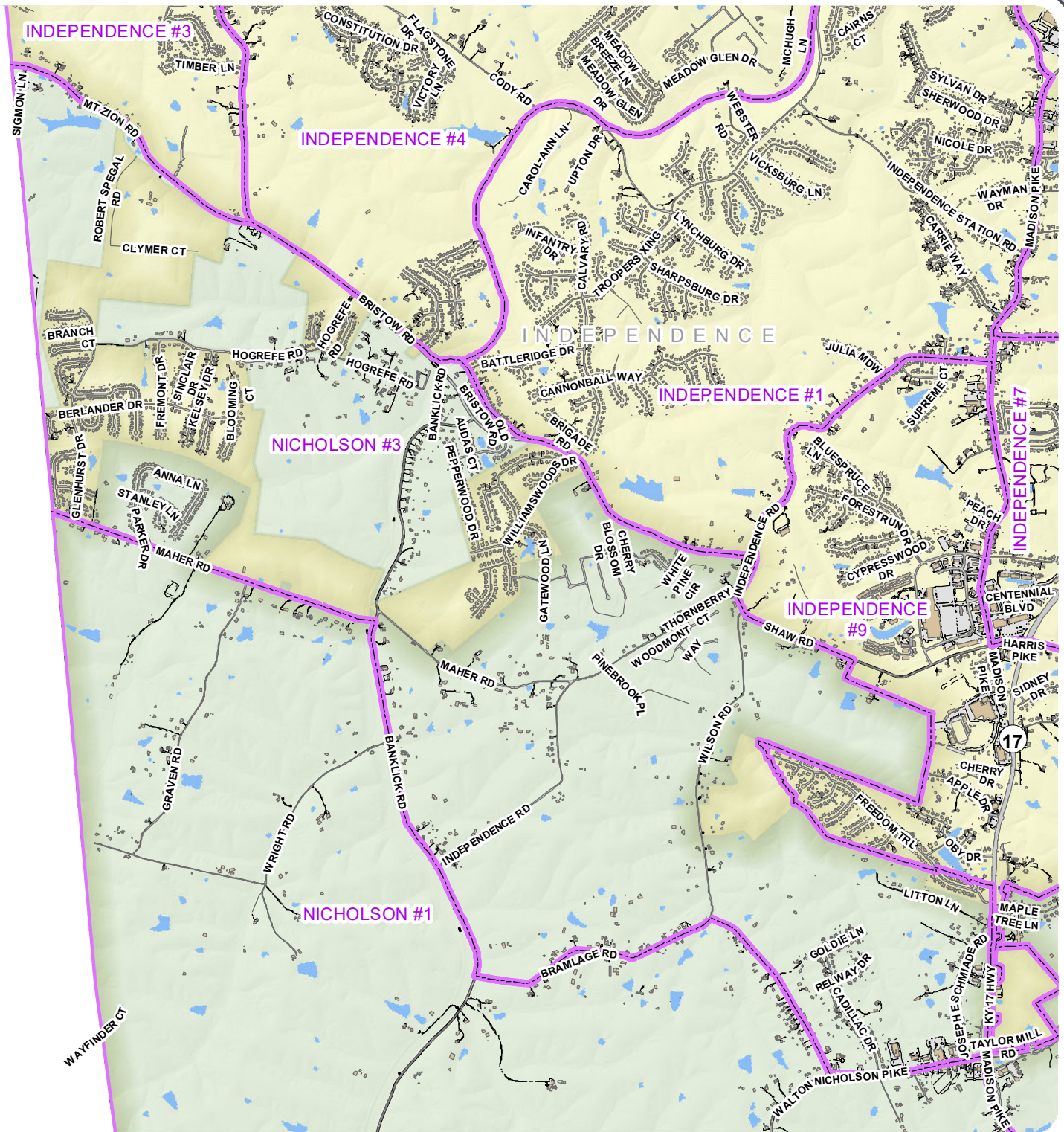
Prepared by LINK-GIS for the
Kenton County Clerk's Office
859-392-1600

Date: 9/26/2022

These GIS data are deemed reliable and every effort has been made to ensure their accuracy. They are, however, provided "as is" without warranty of correctness, timeliness, reliability, or completeness. Map elements do not represent a legal survey of land. Use of these data for any purpose should be with an acknowledgement of their limitations, including the fact that they are dynamic in nature and in a constant state of maintenance. Field investigation may be necessary.



NICHOLSON #3



Kenton Roads

- Bridge
- Driveway
- Hidden Underpass
- Paved Parking
- Paved Road
- Trail
- Unpaved Parking
- Unpaved Road

Kenton Precincts

- Building
- Fixed water feature
- Patio (impervious), concrete pad or loading dock
- Structure
- Swimming pool
- Tank (water or other)

County

1:32,000

0 1,000 2,000 Feet

Kenton County Precincts



2332 Royal Drive
Fort Mitchell, KY 41017
859.331.8980
Office hours M-F 8-5
www.linkgis.org

Prepared by LINK-GIS for the
Kenton County Clerk's Office
859-392-1600

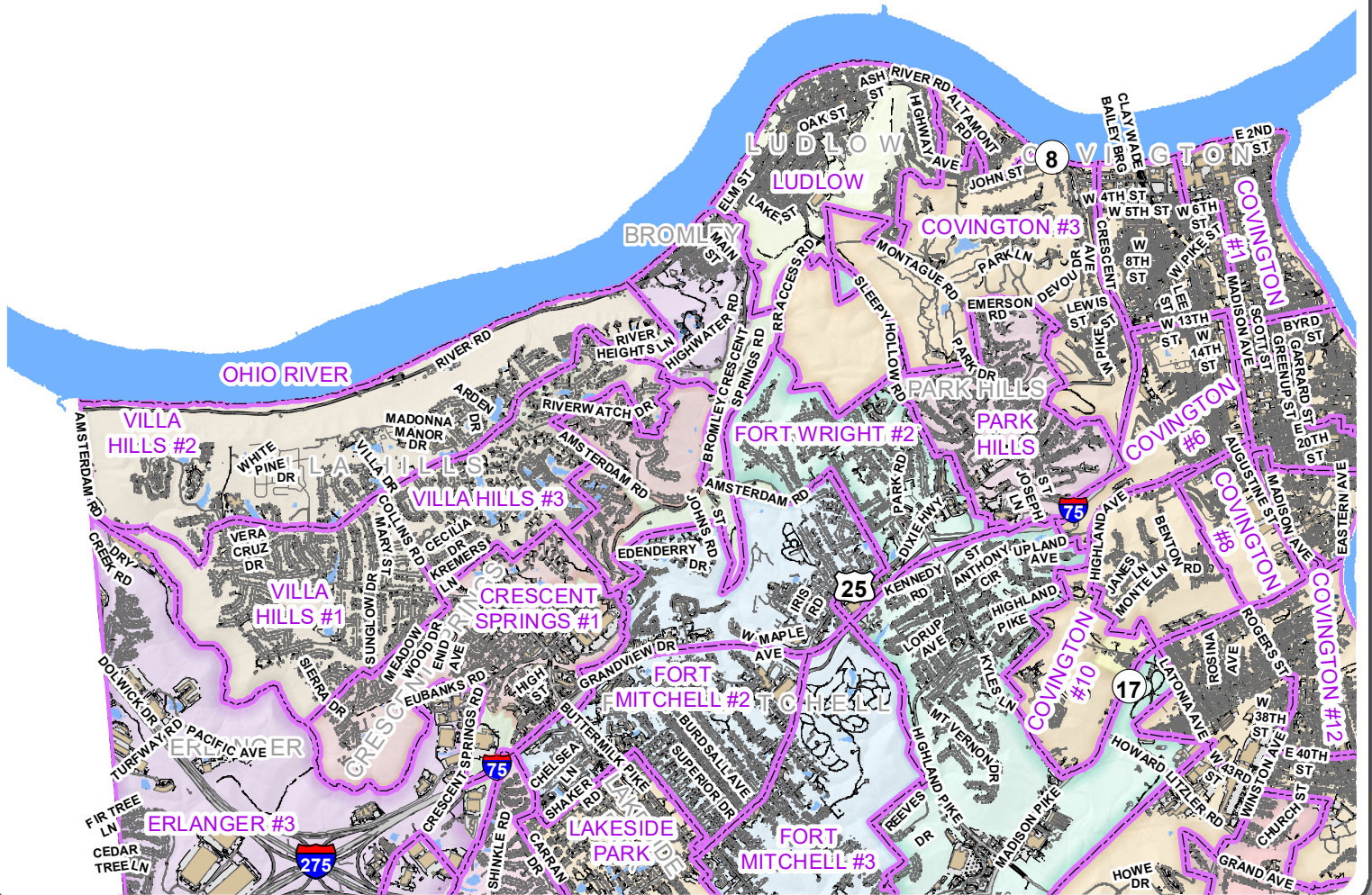
Date: 9/26/2022



These GIS data are deemed reliable and every effort has been made to ensure their accuracy. They are, however, provided "as is" without warranty of correctness, timeliness, reliability, or completeness. Map elements do not represent a legal survey of land. Use of these data for any purpose should be with an acknowledgement of their limitations, including the fact that they are dynamic in nature and in a constant state of maintenance. Field investigation may be necessary.



OHIO RIVER



Kenton Roads

- Bridge
- Driveway
- Hidden Underpass
- Paved Parking
- Paved Road
- Trail
- Unpaved Parking
- Unpaved Road

Kenton Precincts

- Building
- Fixed water feature
- Patio (impervious), concrete pad or loading dock
- Structure
- Swimming pool
- Tank (water or other)

County

Kenton County Precincts

1:58,000

0 2,000 4,000 Feet

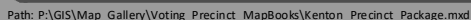


2332 Royal Drive
Fort Mitchell, KY 41017
859.331.8980
Office hours M-F 8-5
www.linkgis.org

Prepared by LINK-GIS for the
Kenton County Clerk's Office
859-392-1600

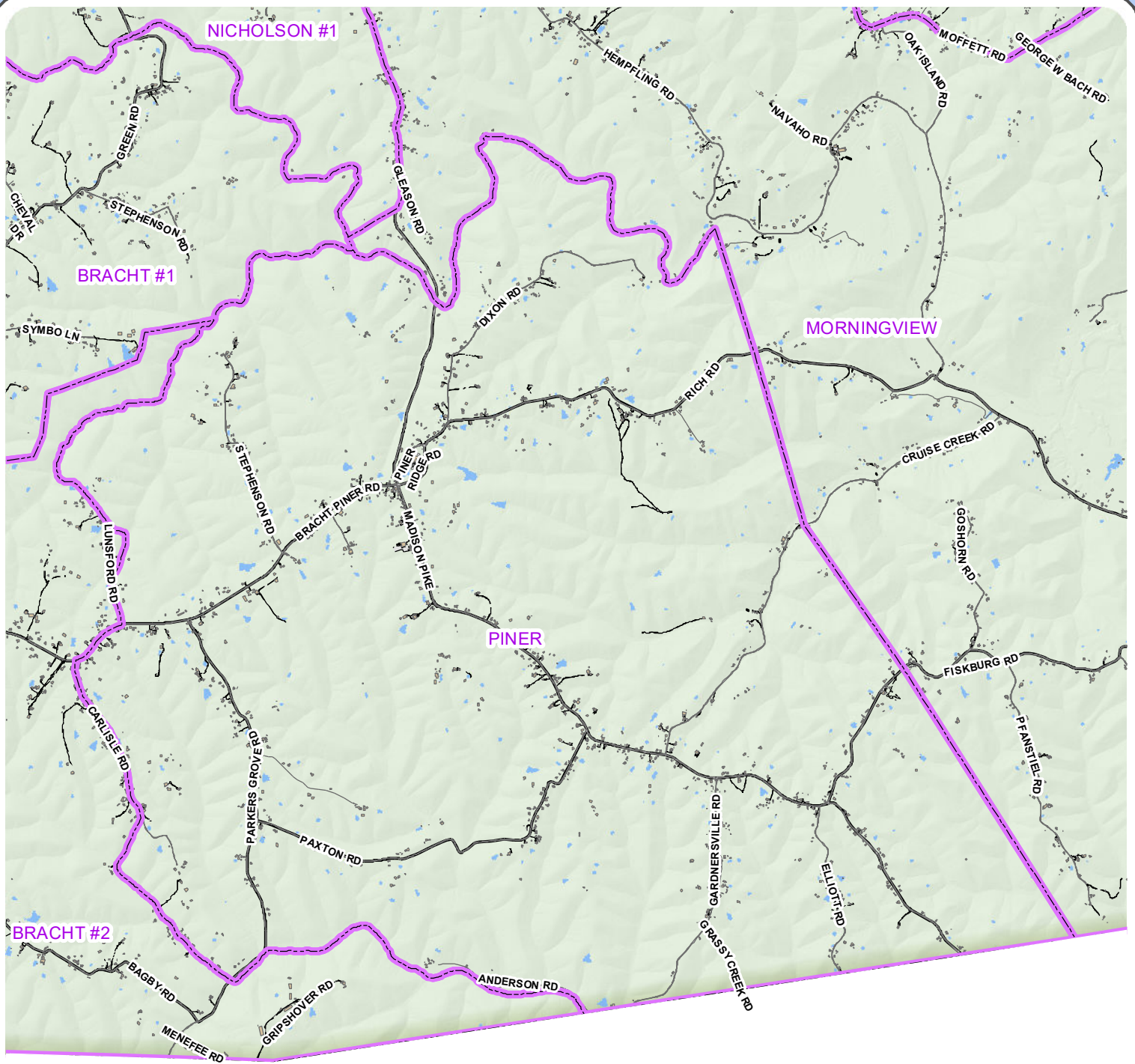
Date: 9/26/2022

These GIS data are deemed reliable and every effort has been made to ensure their accuracy. They are, however, provided "as is" without warranty of correctness, timeliness, reliability, or completeness. Map elements do not represent a legal survey of land. Use of these data for any purpose should be with an acknowledgement of their limitations, including the fact that they are dynamic in nature and in a constant state of maintenance. Field investigation may be necessary.





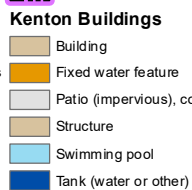
PINER



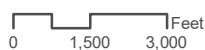
Kenton Roads



Kenton Precincts



1:45,000



Kenton County Precincts



2332 Royal Drive
Fort Mitchell, KY 41017
859.331.8980
Office hours M-F 8-5
www.linkgis.org

Prepared by LINK-GIS for the
Kenton County Clerk's Office
859-392-1600

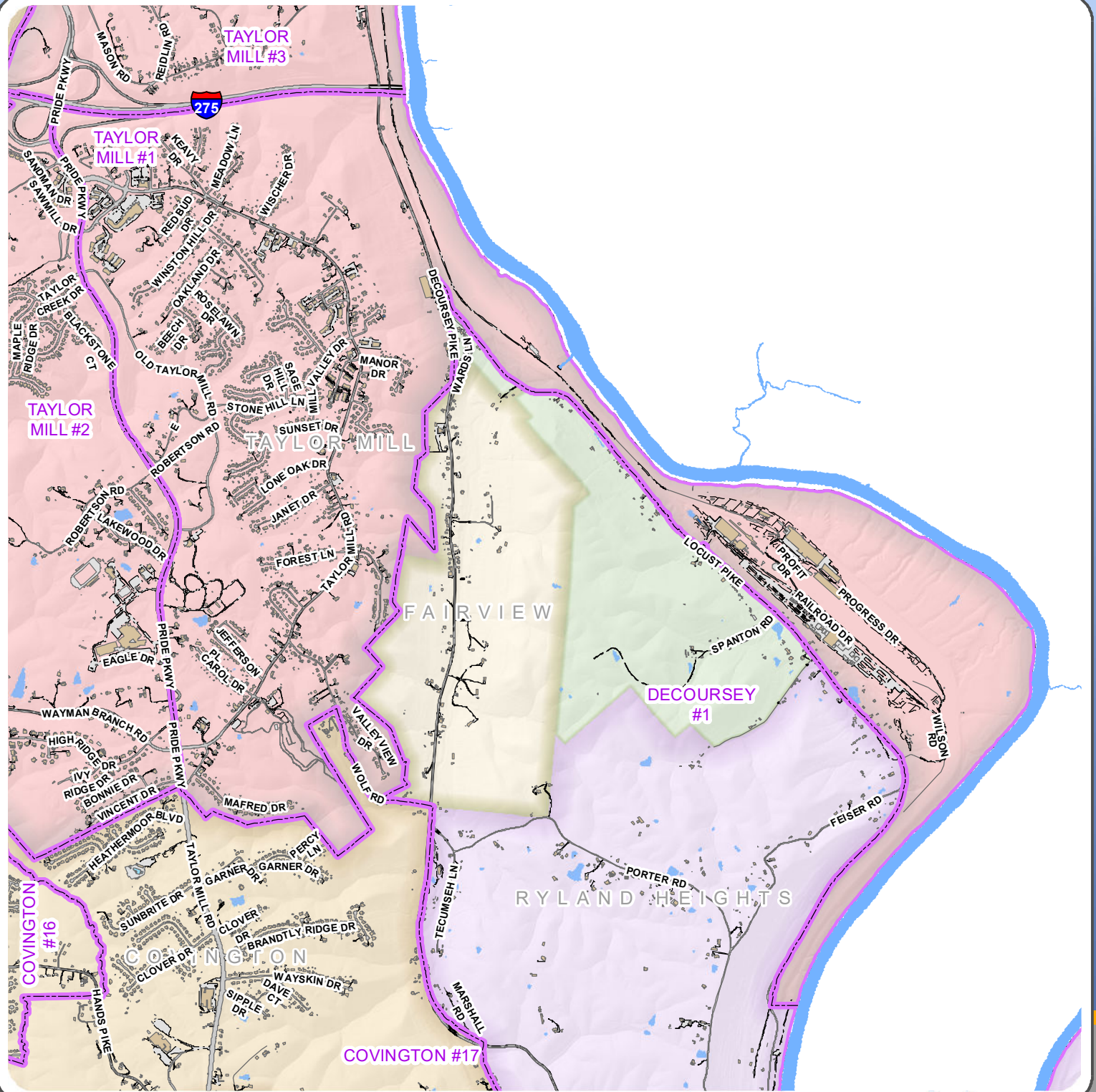
Date: 9/26/2022



These GIS data are deemed reliable and every effort has been made to ensure their accuracy. They are, however, provided "as is" without warranty of correctness, timeliness, reliability, or completeness. Map elements do not represent a legal survey of land. Use of these data for any purpose should be with an acknowledgement of their limitations, including the fact that they are dynamic in nature and in a constant state of maintenance. Field investigation may be necessary.



TAYLOR MILL #1



Kenton Roads



Kenton Precincts



1:29,000

0 1,000 2,000 Feet

Kenton County Precincts



2332 Royal Drive
Fort Mitchell, KY 41017
859.331.8980
Office hours M-F 8-5
www.linkgis.org

Prepared by LINK-GIS for the
Kenton County Clerk's Office
859-392-1600

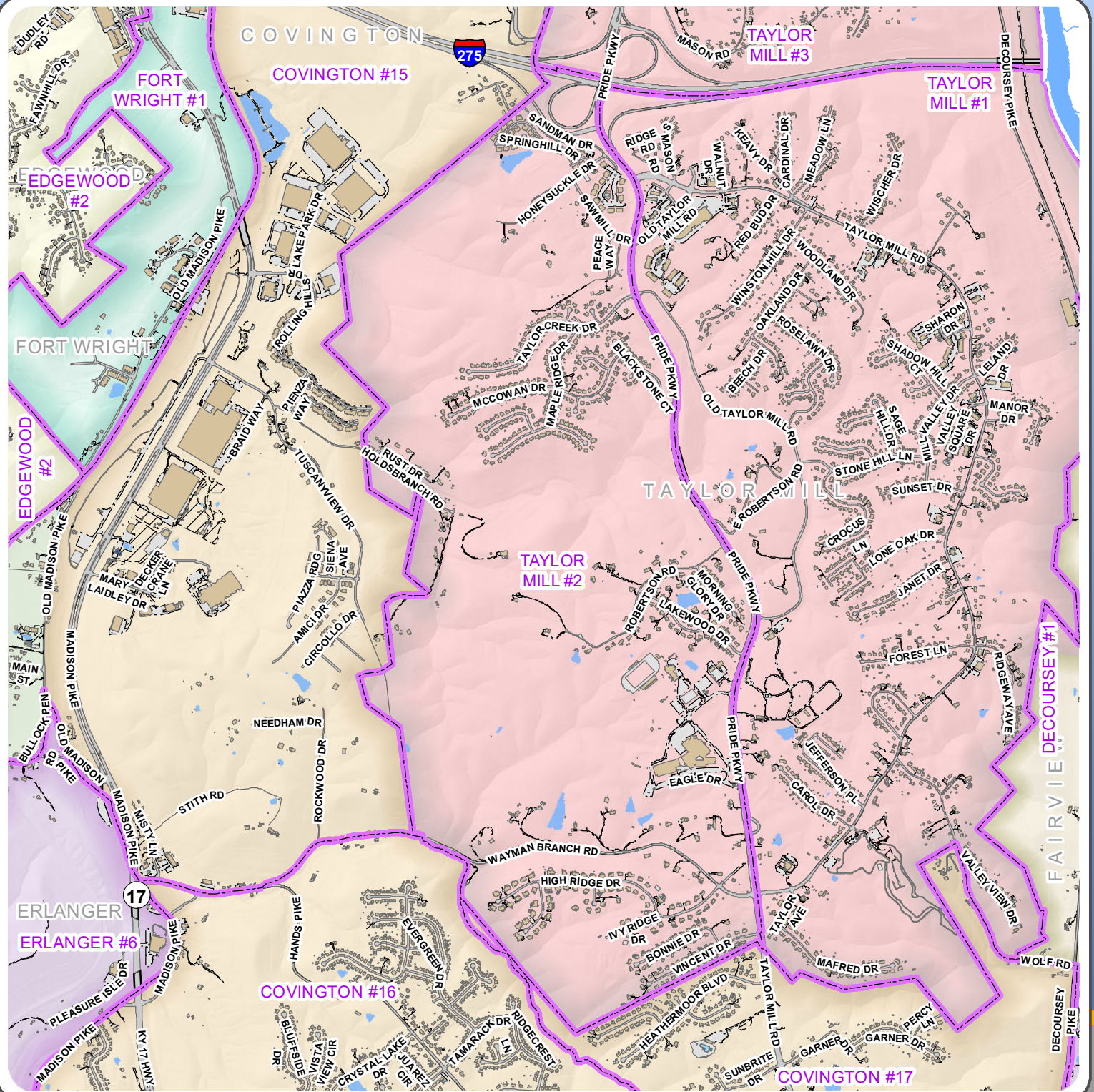
Date: 9/26/2022



These GIS data are deemed reliable and every effort has been made to ensure their accuracy. They are, however, provided "as is" without warranty of correctness, timeliness, reliability, or completeness. Map elements do not represent a legal survey of land. Use of these data for any purpose should be with an acknowledgement of their limitations, including the fact that they are dynamic in nature and in a constant state of maintenance. Field investigation may be necessary.



TAYLOR MILL #2



Kenton Roads

- Bridge
- Driveway
- Hidden Underpass
- Paved Parking
- Paved Road
- Trail
- Unpaved Parking
- Unpaved Road

Kenton Precincts

- Building
- Fixed water feature
- Patio (impervious), concrete pad or loading dock
- Structure
- Swimming pool
- Tank (water or other)

County

1:23,000

0 500 1,000 Feet

Kenton County Precincts



2332 Royal Drive
Fort Mitchell, KY 41017
859.331.8980
Office hours M-F 8-5
www.linkgis.org



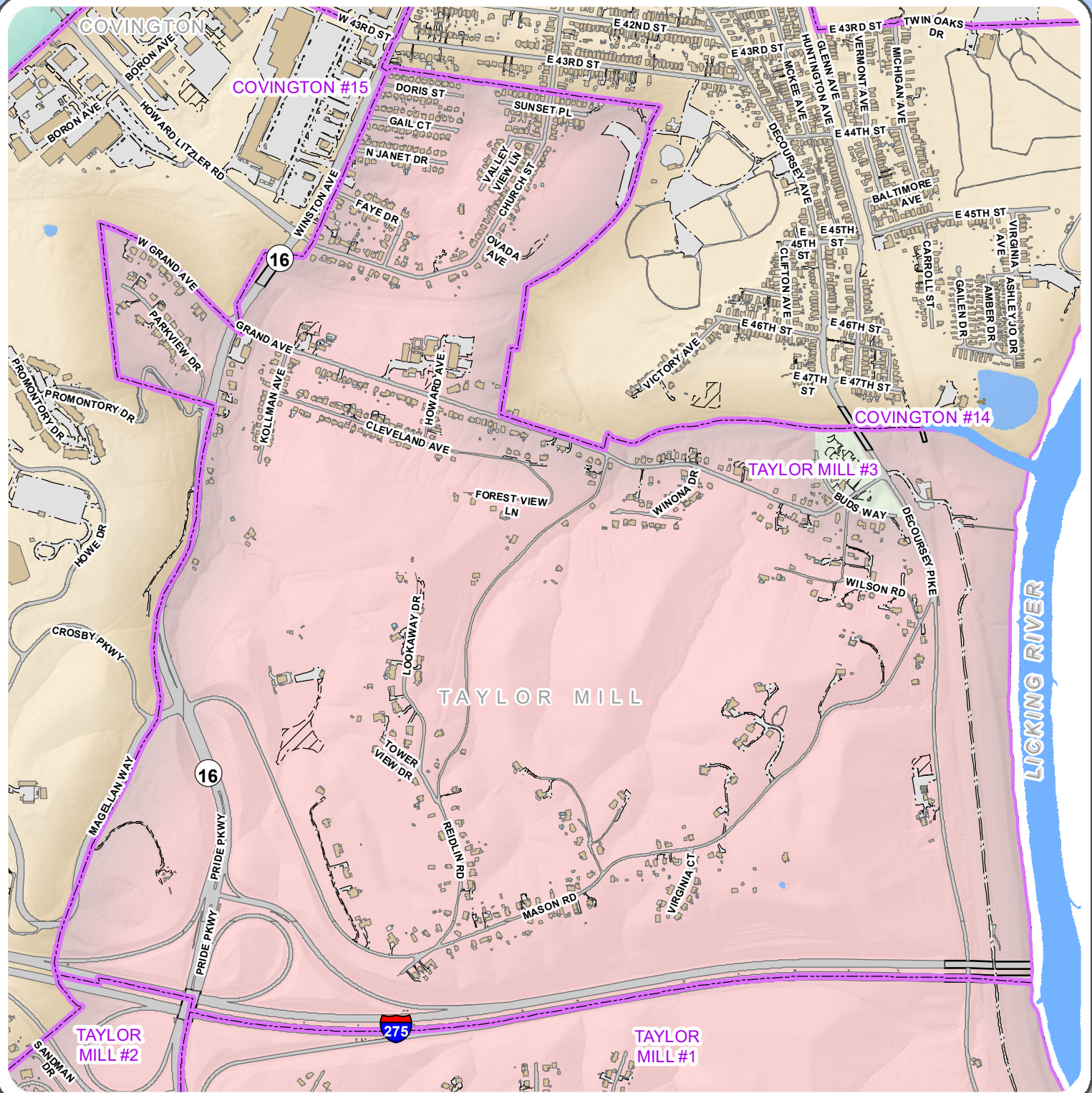
These GIS data are deemed reliable and every effort has been made to ensure their accuracy. They are, however, provided "as is" without warranty of correctness, timeliness, reliability, or completeness. Map elements do not represent a legal survey of land. Use of these data for any purpose should be with an acknowledgement of their limitations, including the fact that they are dynamic in nature and in a constant state of maintenance. Field investigation may be necessary.

Prepared by LINK-GIS for the
Kenton County Clerk's Office
859-392-1600

Date: 9/26/2022



TAYLOR MILL #3



Kenton Roads

- Bridge
- Driveway
- Hidden Underpass
- Paved Parking
- Paved Road
- Trail
- Unpaved Parking
- Unpaved Road

Kenton Precincts

- Building
- Fixed water feature
- Patio (impervious), concrete pad or loading dock
- Structure
- Swimming pool
- Tank (water or other)

County

1:12,000

0 500 1,000 Feet



Kenton County Precincts



2332 Royal Drive
Fort Mitchell, KY 41017
859.331.8980
Office hours M-F 8-5
www.linkgis.org



Prepared by LINK-GIS for the
Kenton County Clerk's Office
859-392-1600

Date: 9/26/2022

These GIS data are deemed reliable and every effort has been made to ensure their accuracy. They are, however, provided "as is" without warranty of correctness, timeliness, reliability, or completeness. Map elements do not represent a legal survey of land. Use of these data for any purpose should be with an acknowledgement of their limitations, including the fact that they are dynamic in nature and in a constant state of maintenance. Field investigation may be necessary.



VILLA HILLS #1



Kenton Roads

- Bridge
- Driveway
- Hidden Underpass
- Paved Parking
- Paved Road
- Trail
- Unpaved Parking
- Unpaved Road

Kenton Precincts

- Building
- Fixed water feature
- Patio (impervious), concrete pad or loading dock
- Structure
- Swimming pool
- Tank (water or other)

County

1:17,000

0 500 1,000 Feet

Kenton County Precincts



2332 Royal Drive
Fort Mitchell, KY 41017
859.331.8980
Office hours M-F 8-5
www.linkgis.org

Prepared by LINK-GIS for the
Kenton County Clerk's Office
859-392-1600

Date: 9/26/2022



These GIS data are deemed reliable and every effort has been made to ensure their accuracy. They are, however, provided "as is" without warranty of correctness, timeliness, reliability, or completeness. Map elements do not represent a legal survey of land. Use of these data for any purpose should be with an acknowledgement of their limitations, including the fact that they are dynamic in nature and in a constant state of maintenance. Field investigation may be necessary.



VILLA HILLS #2



Kenton Roads



Kenton Precincts



Kenton County Precincts

1:28,000

0 1,000 2,000 Feet



2332 Royal Drive
Fort Mitchell, KY 41017
859.331.8980
Office hours M-F 8-5
www.linkgis.org

Prepared by LINK-GIS for the
Kenton County Clerk's Office
859-392-1600

Date: 9/26/2022

These GIS data are deemed reliable and every effort has been made to ensure their accuracy. They are, however, provided "as is" without warranty of correctness, timeliness, reliability, or completeness. Map elements do not represent a legal survey of land. Use of these data for any purpose should be with an acknowledgement of their limitations, including the fact that they are dynamic in nature and in a constant state of maintenance. Field investigation may be necessary.



VILLA HILLS #3



Kenton Roads

- Bridge
- Driveway
- Hidden Underpass
- Paved Parking
- Paved Road
- Trail
- Unpaved Parking
- Unpaved Road

Kenton Precincts

- Building
- Fixed water feature
- Patio (impervious), concrete pad or loading dock
- Structure
- Swimming pool
- Tank (water or other)

County

1:14,000

0 500 1,000 Feet



Kenton County Precincts



2332 Royal Drive
Fort Mitchell, KY 41017
859.331.8980
Office hours M-F 8-5
www.linkgis.org

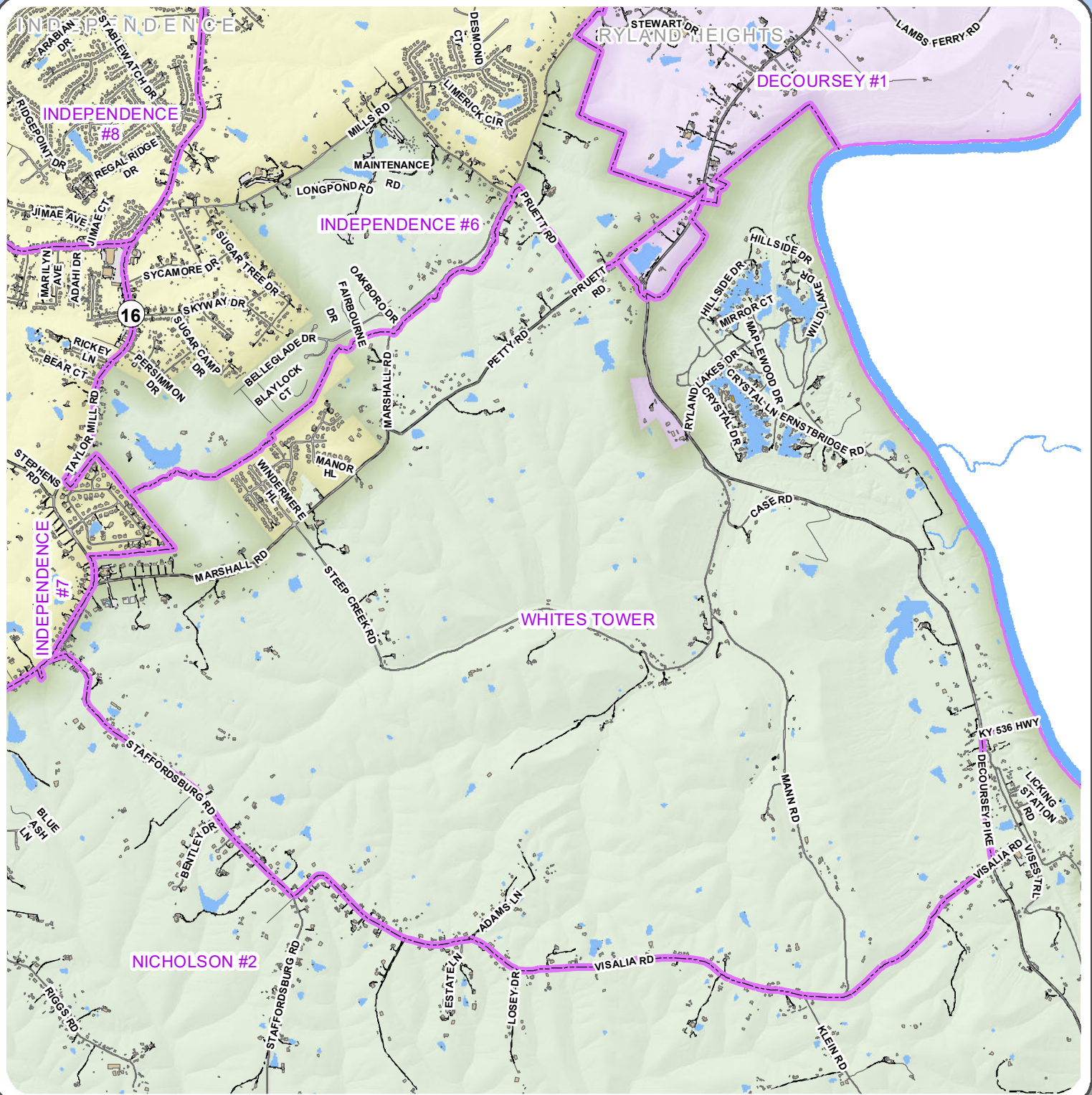
Prepared by LINK-GIS for the
Kenton County Clerk's Office
859-392-1600

Date: 9/26/2022

These GIS data are deemed reliable and every effort has been made to ensure their accuracy. They are, however, provided "as is" without warranty of correctness, timeliness, reliability, or completeness. Map elements do not represent a legal survey of land. Use of these data for any purpose should be with an acknowledgement of their limitations, including the fact that they are dynamic in nature and in a constant state of maintenance. Field investigation may be necessary.



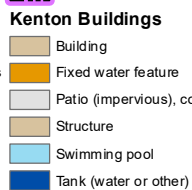
WHITES TOWER



Kenton Roads



Kenton Buildings



Kenton County Precincts

1:31,000

0 1,000 2,000 Feet



2332 Royal Drive
Fort Mitchell, KY 41017
859.331.8980
Office hours M-F 8-5
www.linkgis.org

Prepared by LINK-GIS for the
Kenton County Clerk's Office
859-392-1600

Date: 9/26/2022

These GIS data are deemed reliable and every effort has been made to ensure their accuracy. They are, however, provided "as is" without warranty of correctness, timeliness, reliability, or completeness. Map elements do not represent a legal survey of land. Use of these data for any purpose should be with an acknowledgement of their limitations, including the fact that they are dynamic in nature and in a constant state of maintenance. Field investigation may be necessary.