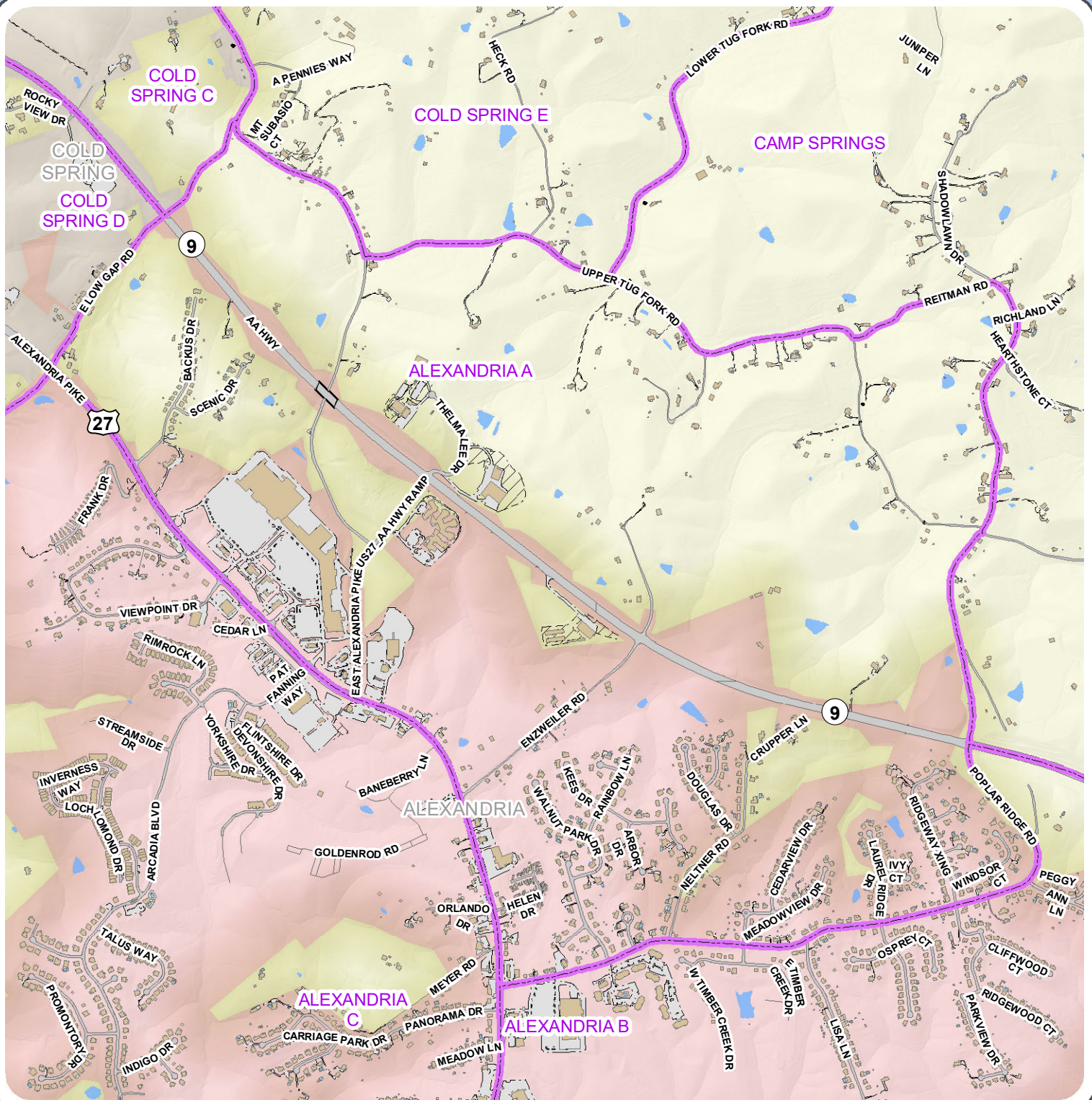




ALEXANDRIA A



Campbell Roads

- Bridge
- Driveway
- Hidden Underpass
- Paved Parking
- Paved Road
- Trail
- Unpaved Parking
- Unpaved Road

Campbell Precincts

- Building
- Deck, Patio, Concrete Pad
- Swimming Pool
- Tank



Campbell County Precincts

1:18,000

0 500 1,000 Feet



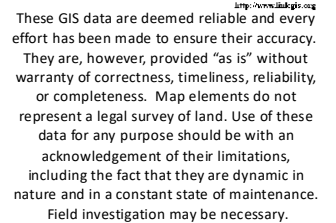
2332 Royal Drive
Fort Mitchell, KY 41017
859.331.8980
Office hours M-F 8-5
www.linkgis.org

Prepared by LINK-GIS for the
Campbell County Clerk's Office
859-392-1600

Date: 12/9/2021

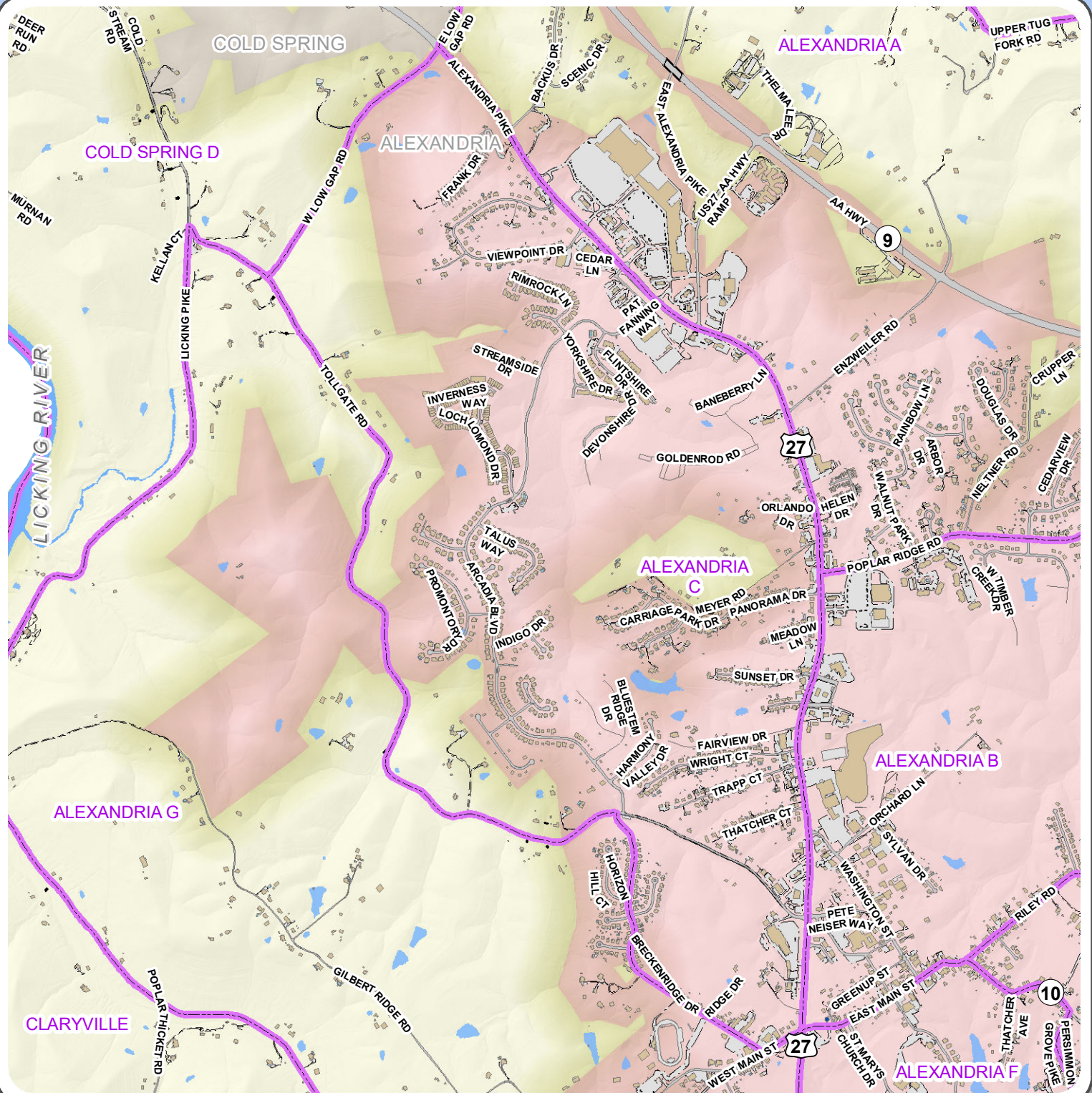


These GIS data are deemed reliable and every effort has been made to ensure their accuracy. They are, however, provided "as is" without warranty of correctness, timeliness, reliability, or completeness. Map elements do not represent a legal survey of land. Use of these data for any purpose should be with an acknowledgement of their limitations, including the fact that they are dynamic in nature and in a constant state of maintenance. Field investigation may be necessary.





ALEXANDRIA C



Campbell Roads

- Bridge
- Driveway
- Hidden Underpass
- Paved Parking
- Paved Road
- Trail
- Unpaved Parking
- Unpaved Road

Campbell Precincts

- Building
- Deck, Patio, Concrete Pad
- Swimming Pool
- Tank



Campbell County Precincts

1:21,000

0 500 1,000 Feet



2332 Royal Drive
Fort Mitchell, KY 41017
859.331.8980
Office hours M-F 8-5
www.linkgis.org

Prepared by LINK-GIS for the
Campbell County Clerk's Office
859-392-1600

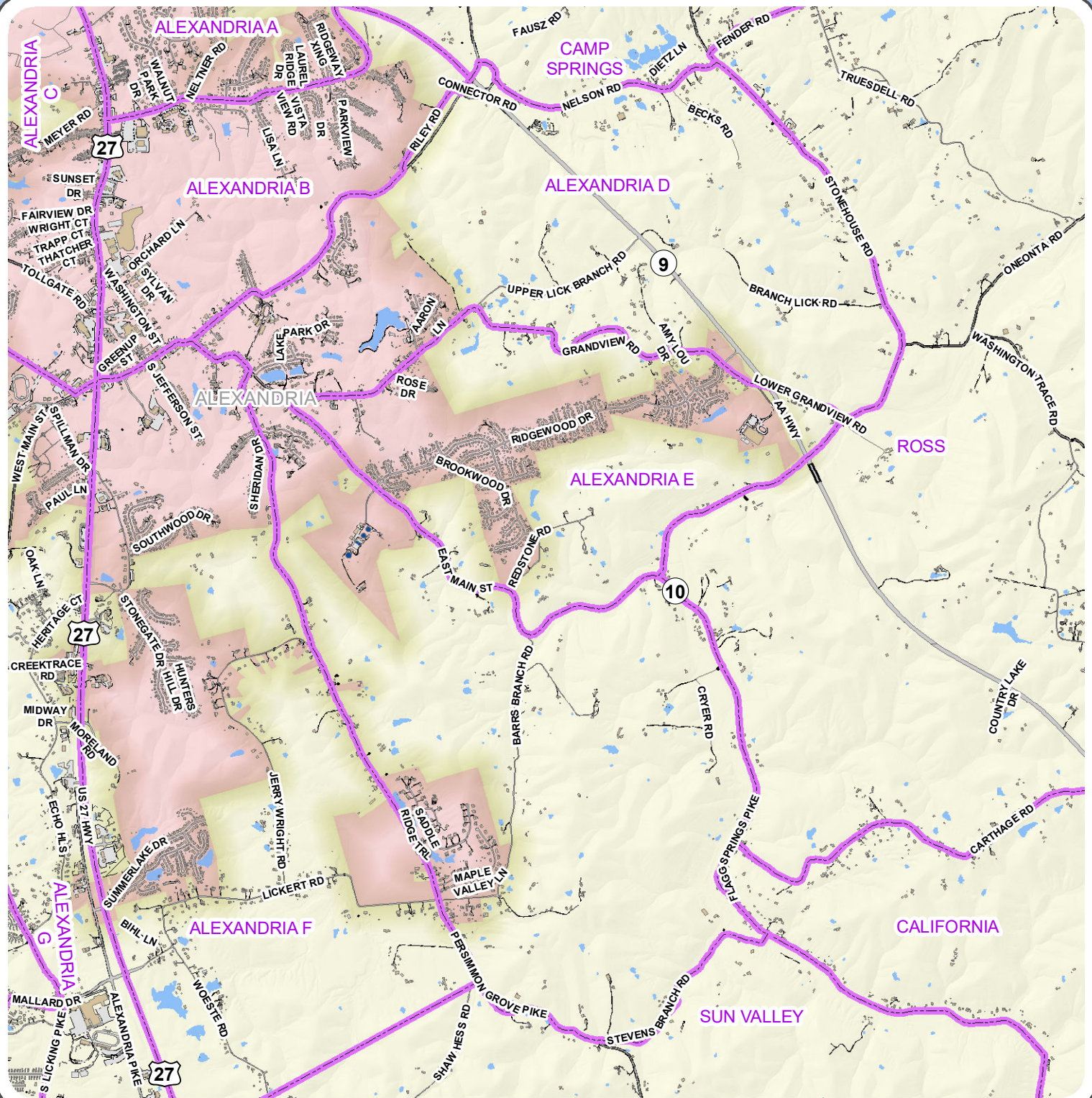
Date: 12/9/2021



These GIS data are deemed reliable and every effort has been made to ensure their accuracy. They are, however, provided "as is" without warranty of correctness, timeliness, reliability, or completeness. Map elements do not represent a legal survey of land. Use of these data for any purpose should be with an acknowledgement of their limitations, including the fact that they are dynamic in nature and in a constant state of maintenance. Field investigation may be necessary.



ALEXANDRIA D



Campbell Roads

- Bridge
- Driveway
- Hidden Underpass
- Paved Parking
- Paved Road
- Trail
- Unpaved Parking
- Unpaved Road

Campbell Precincts

- Building
- Deck, Patio, Concrete Pad
- Swimming Pool
- Tank

County

Campbell County Precincts

1:37,000

0 1,500 3,000 Feet



2332 Royal Drive
Fort Mitchell, KY 41017
859.331.8980
Office hours M-F 8-5
www.linkgis.org

Prepared by LINK-GIS for the
Campbell County Clerk's Office
859-392-1600

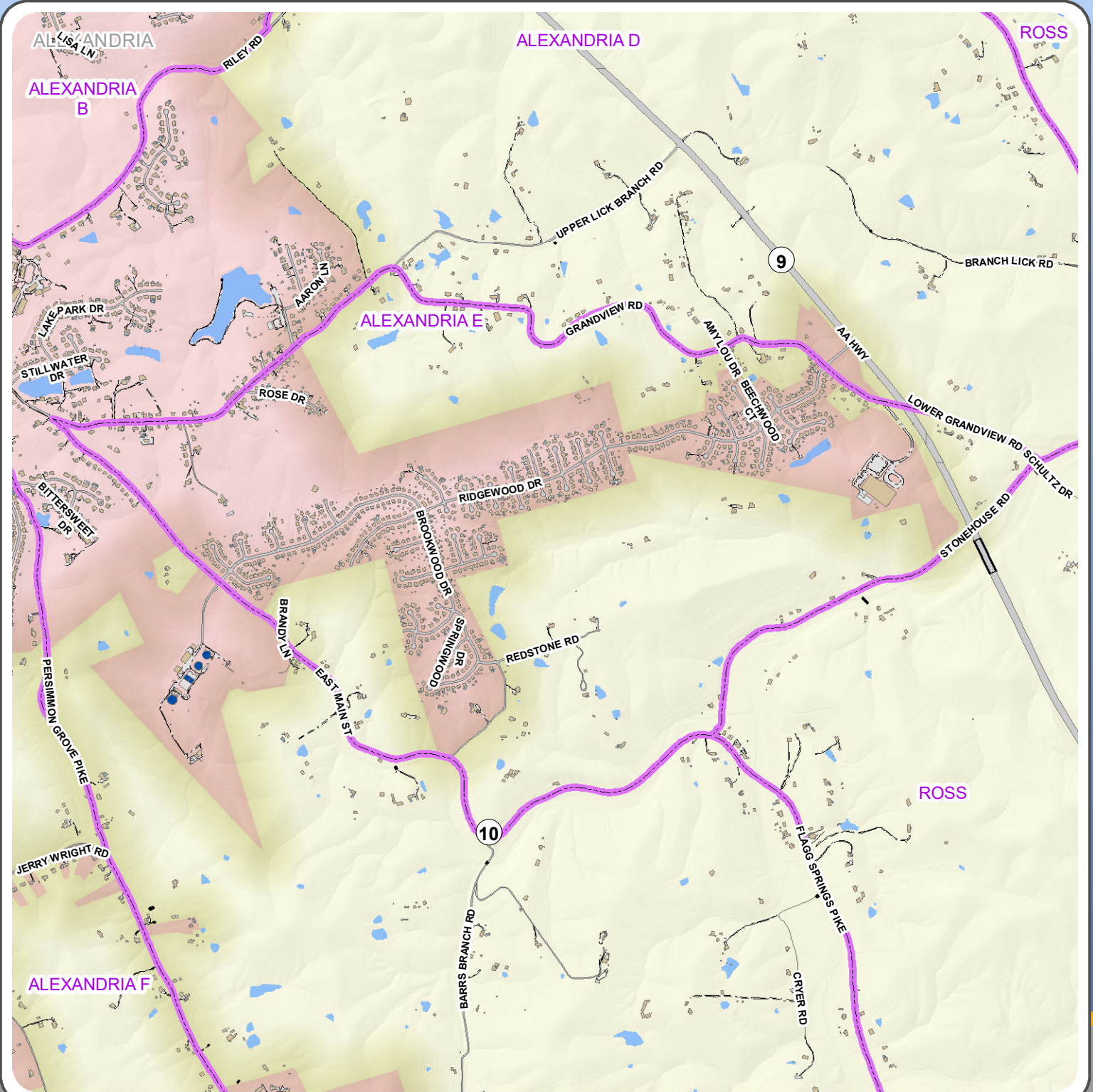
Date: 12/9/2021



These GIS data are deemed reliable and every effort has been made to ensure their accuracy. They are, however, provided "as is" without warranty of correctness, timeliness, reliability, or completeness. Map elements do not represent a legal survey of land. Use of these data for any purpose should be with an acknowledgement of their limitations, including the fact that they are dynamic in nature and in a constant state of maintenance. Field investigation may be necessary.



ALEXANDRIA E



Campbell Roads

- Bridge
- Driveway
- Hidden Underpass
- Paved Parking
- Paved Road
- Trail
- Unpaved Parking
- Unpaved Road

Campbell Precincts

- Building
- Deck, Patio, Concrete Pad
- Swimming Pool
- Tank



Campbell County Precincts

1:21,000

0 500 1,000 Feet



2332 Royal Drive
Fort Mitchell, KY 41017
859.331.8980
Office hours M-F 8-5
www.linkgis.org

Prepared by LINK-GIS for the
Campbell County Clerk's Office
859-392-1600

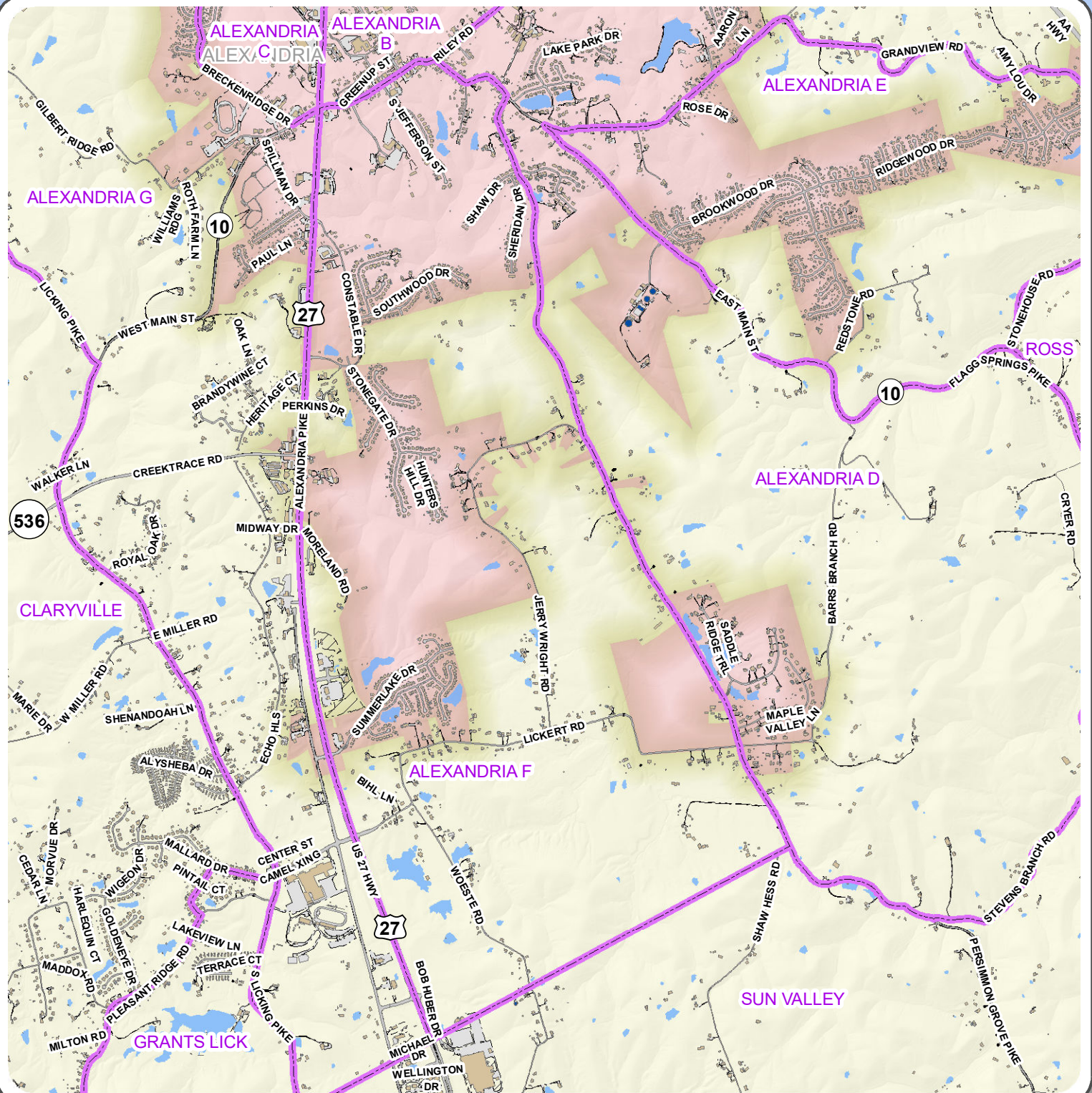
Date: 12/9/2021



These GIS data are deemed reliable and every effort has been made to ensure their accuracy. They are, however, provided "as is" without warranty of correctness, timeliness, reliability, or completeness. Map elements do not represent a legal survey of land. Use of these data for any purpose should be with an acknowledgement of their limitations, including the fact that they are dynamic in nature and in a constant state of maintenance. Field investigation may be necessary.



ALEXANDRIA F



Campbell Roads

- Bridge
- Driveway
- Hidden Underpass
- Paved Parking
- Paved Road
- Trail
- Unpaved Parking
- Unpaved Road

Campbell Precincts

- Building
- Deck, Patio, Concrete Pad
- Swimming Pool
- Tank

County

Campbell County Precincts

1:30,000

0 1,000 2,000 Feet



2332 Royal Drive
Fort Mitchell, KY 41017
859.331.8980
Office hours M-F 8-5
www.linkgis.org

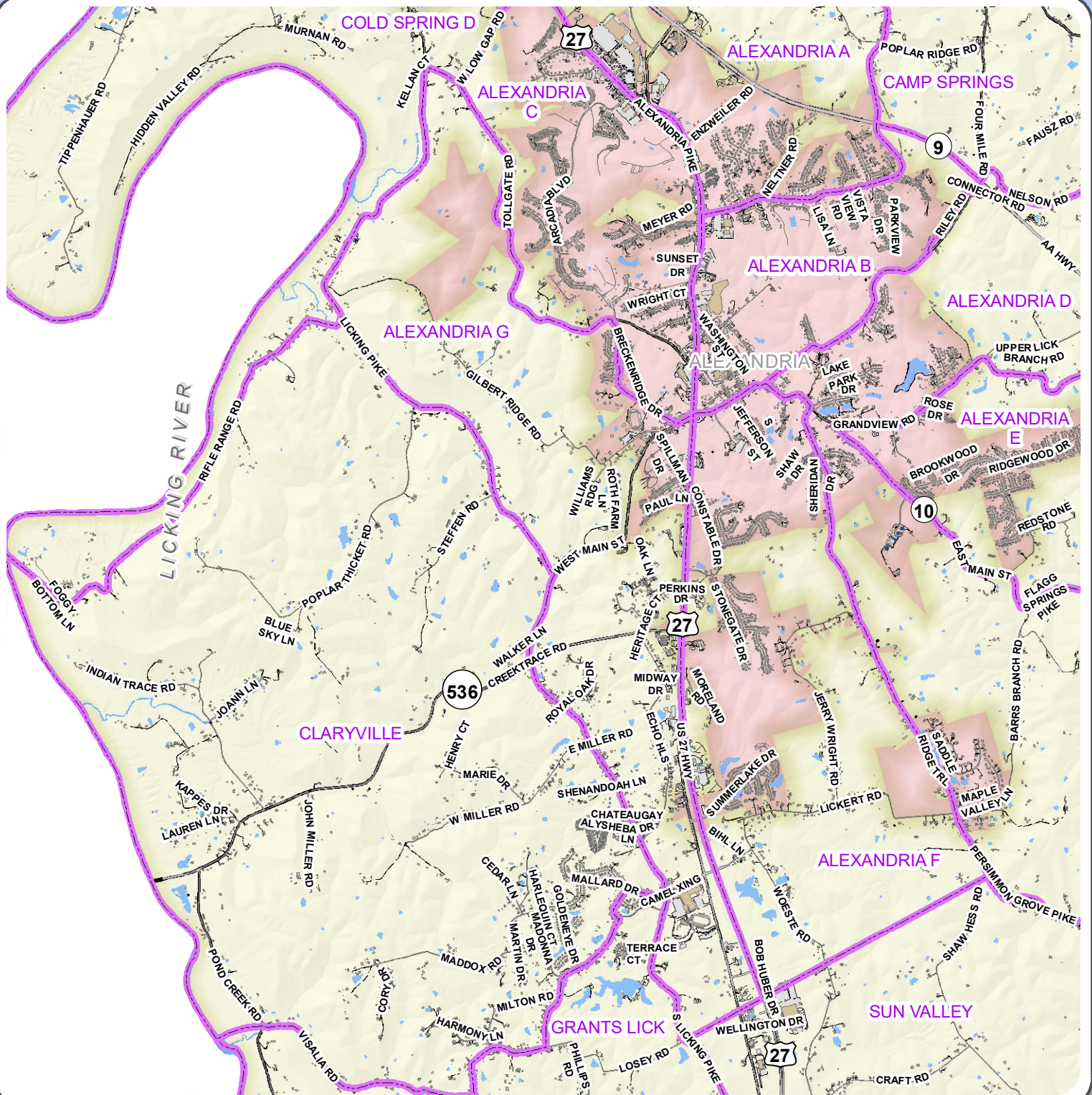
Prepared by LINK-GIS for the
Campbell County Clerk's Office
859-392-1600

Date: 12/9/2021

These GIS data are deemed reliable and every effort has been made to ensure their accuracy. They are, however, provided "as is" without warranty of correctness, timeliness, reliability, or completeness. Map elements do not represent a legal survey of land. Use of these data for any purpose should be with an acknowledgement of their limitations, including the fact that they are dynamic in nature and in a constant state of maintenance. Field investigation may be necessary.



ALEXANDRIA G



Campbell Roads

- Bridge
- Driveway
- Hidden Underpass
- Paved Parking
- Paved Road
- Trail
- Unpaved Parking
- Unpaved Road

Campbell Precincts

- Building
- Deck, Patio, Concrete Pad
- Swimming Pool
- Tank



Campbell County Precincts

1:48,000

0 2,000 4,000 Feet



2332 Royal Drive
Fort Mitchell, KY 41017
859.331.8980
Office hours M-F 8-5
www.linkgis.org

Prepared by LINK-GIS for the
Campbell County Clerk's Office
859-392-1600

Date: 12/9/2021



These GIS data are deemed reliable and every effort has been made to ensure their accuracy. They are, however, provided "as is" without warranty of correctness, timeliness, reliability, or completeness. Map elements do not represent a legal survey of land. Use of these data for any purpose should be with an acknowledgement of their limitations, including the fact that they are dynamic in nature and in a constant state of maintenance. Field investigation may be necessary.



BELLEVUE A



Campbell Roads

- Bridge
- Driveway
- Hidden Underpass
- Paved Parking
- Paved Road
- Trail
- Unpaved Parking
- Unpaved Road

Campbell Precincts

- Campbell Buildings
- Building
- Deck, Patio, Concrete Pad
- Swimming Pool
- Tank
- County

Campbell County Precincts

1:7,000

0 500 Feet



2332 Royal Drive
Fort Mitchell, KY 41017
859.331.8980
Office hours M-F 8-5
www.linkgis.org

Prepared by LINK-GIS for the
Campbell County Clerk's Office
859-392-1600

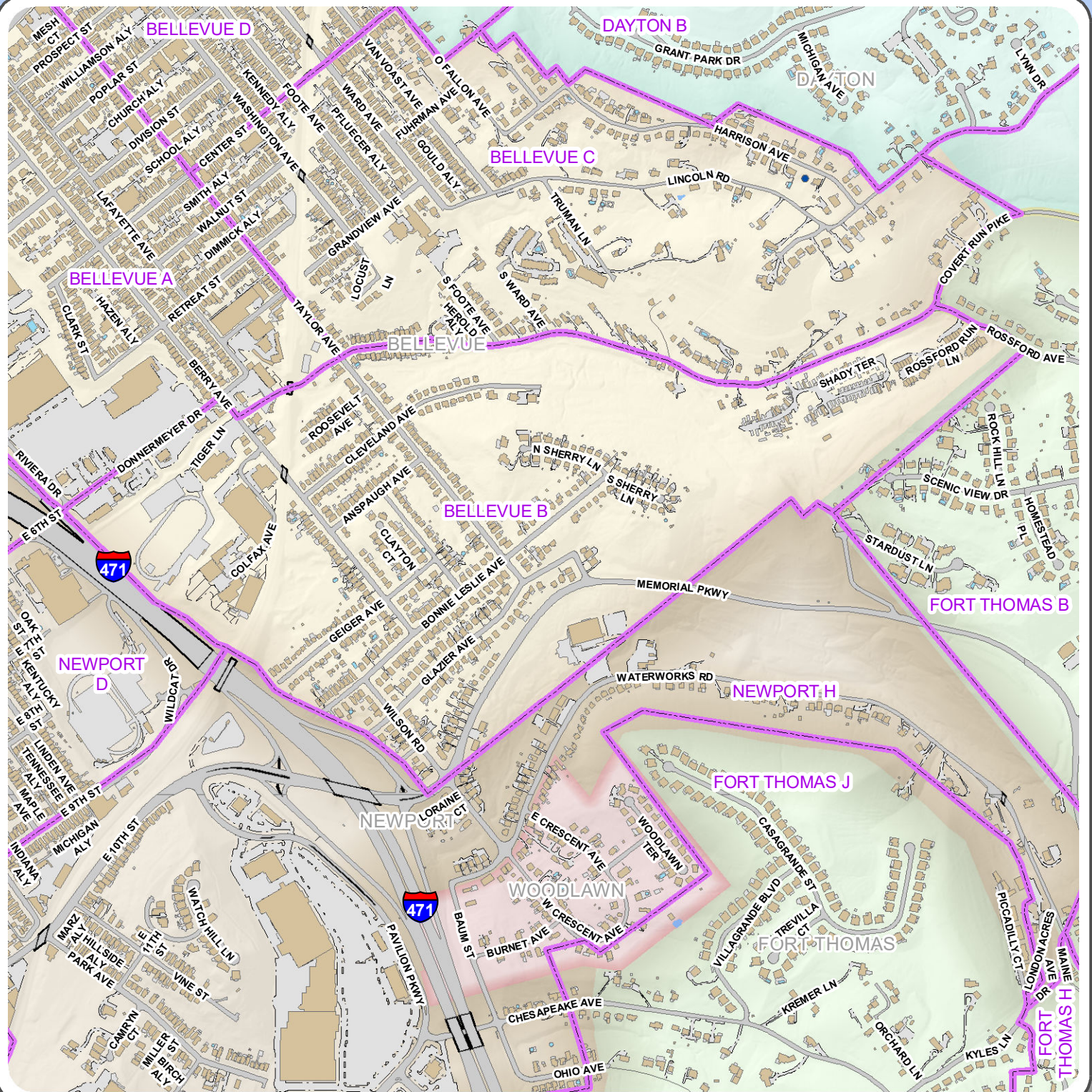
Date: 12/9/2021



These GIS data are deemed reliable and every effort has been made to ensure their accuracy. They are, however, provided "as is" without warranty of correctness, timeliness, reliability, or completeness. Map elements do not represent a legal survey of land. Use of these data for any purpose should be with an acknowledgement of their limitations, including the fact that they are dynamic in nature and in a constant state of maintenance. Field investigation may be necessary.



BELLEVUE B



Campbell Roads

- Bridge
- Driveway
- Hidden Underpass
- Paved Parking
- Paved Road
- Trail
- Unpaved Parking
- Unpaved Road

Campbell Precincts

- Building
- Deck, Patio, Concrete Pad
- Swimming Pool
- Tank

County

Campbell County Precincts

1:10,000

0 500 Feet



2332 Royal Drive
Fort Mitchell, KY 41017
859.331.8980
Office hours M-F 8-5
www.linkgis.org

Prepared by LINK-GIS for the
Campbell County Clerk's Office
859-392-1600

Date: 12/9/2021

These GIS data are deemed reliable and every effort has been made to ensure their accuracy. They are, however, provided "as is" without warranty of correctness, timeliness, reliability, or completeness. Map elements do not represent a legal survey of land. Use of these data for any purpose should be with an acknowledgement of their limitations, including the fact that they are dynamic in nature and in a constant state of maintenance. Field investigation may be necessary.



BELLEVUE C



Campbell Roads

- Bridge
- Driveway
- Hidden Underpass
- Paved Parking
- Paved Road
- Trail
- Unpaved Parking
- Unpaved Road

Campbell Precincts

- Building
- Deck, Patio, Concrete Pad
- Swimming Pool
- Tank

County

1:9,000

0 500 Feet

Campbell County Precincts



2332 Royal Drive
Fort Mitchell, KY 41017
859.331.8980
Office hours M-F 8-5
www.linkgis.org

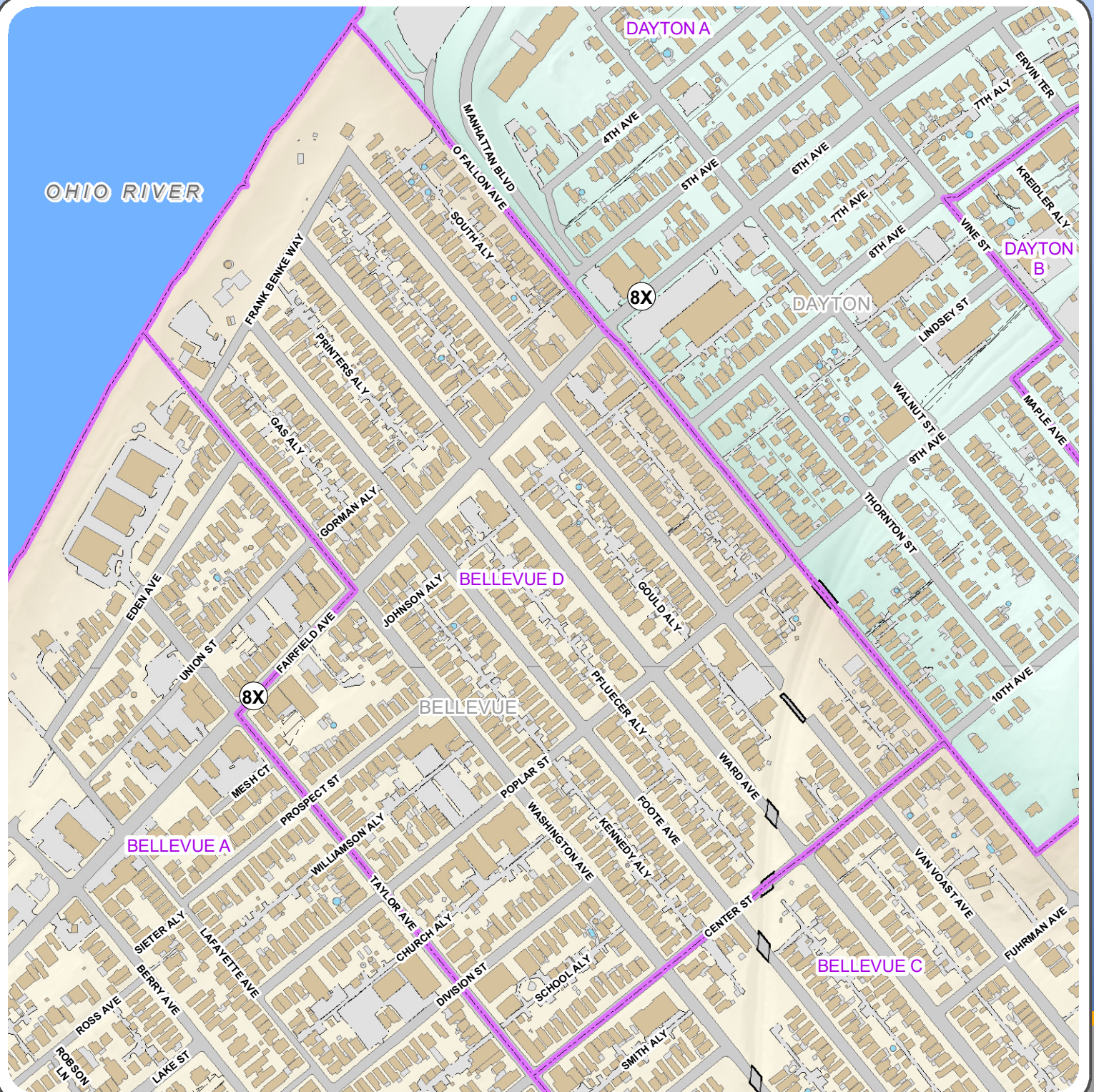
Prepared by LINK-GIS for the
Campbell County Clerk's Office
859-392-1600

Date: 12/9/2021

These GIS data are deemed reliable and every effort has been made to ensure their accuracy. They are, however, provided "as is" without warranty of correctness, timeliness, reliability, or completeness. Map elements do not represent a legal survey of land. Use of these data for any purpose should be with an acknowledgement of their limitations, including the fact that they are dynamic in nature and in a constant state of maintenance. Field investigation may be necessary.



BELLEVUE D



Campbell Roads

- Bridge
- Driveway
- Hidden Underpass
- Paved Parking
- Paved Road
- Trail
- Unpaved Parking
- Unpaved Road

Campbell Precincts

- Campbell Buildings
- Building
- Deck, Patio, Concrete Pad
- Swimming Pool
- Tank
- County

Campbell County Precincts

1:5,000

0 410 Feet



2332 Royal Drive
Fort Mitchell, KY 41017
859.331.8980
Office hours M-F 8-5
www.linkgis.org

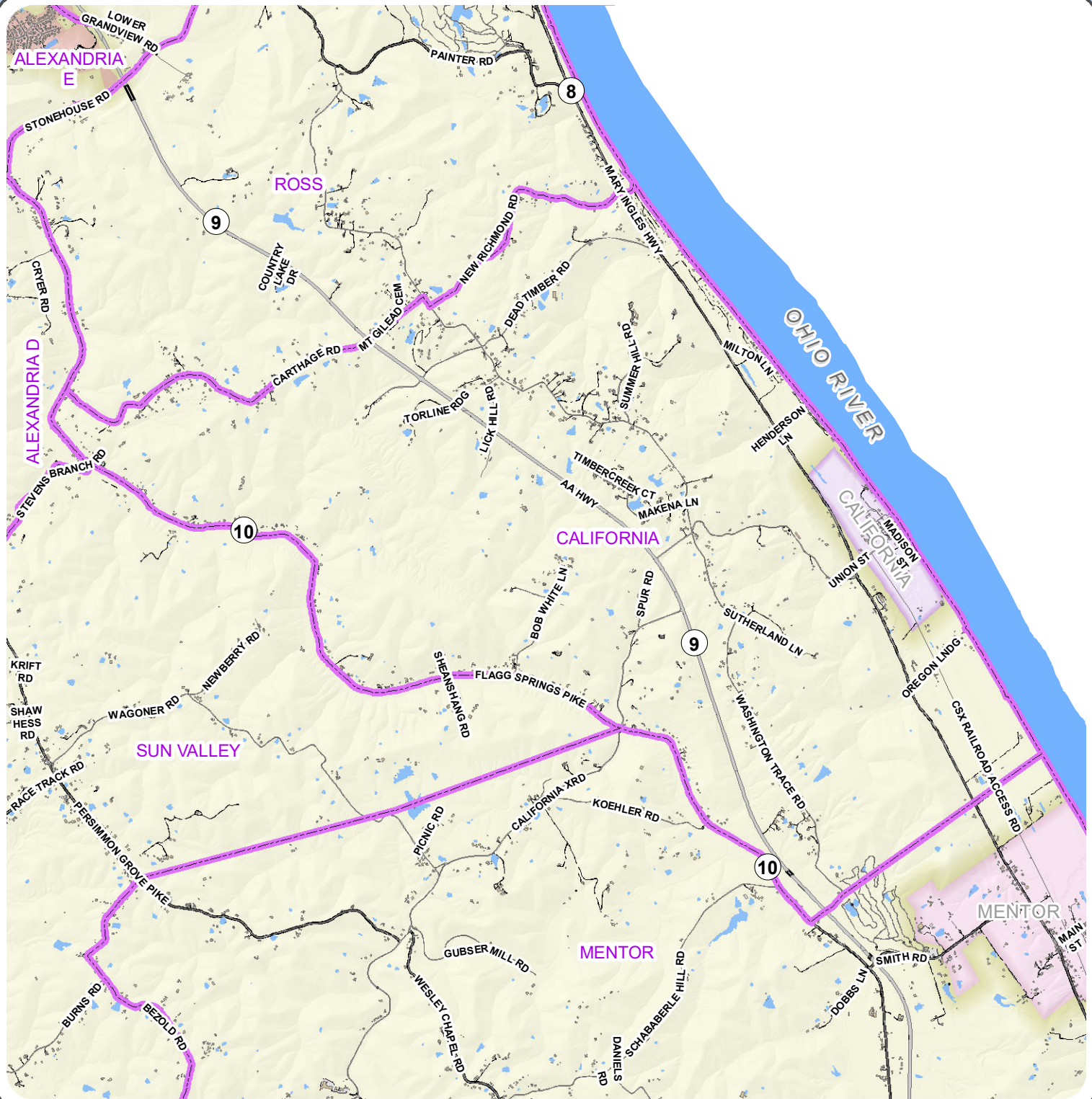
Prepared by LINK-GIS for the
Campbell County Clerk's Office
859-392-1600

Date: 12/9/2021

These GIS data are deemed reliable and every effort has been made to ensure their accuracy. They are, however, provided "as is" without warranty of correctness, timeliness, reliability, or completeness. Map elements do not represent a legal survey of land. Use of these data for any purpose should be with an acknowledgement of their limitations, including the fact that they are dynamic in nature and in a constant state of maintenance. Field investigation may be necessary.



CALIFORNIA



Campbell Roads

- Bridge
- Driveway
- Hidden Underpass
- Paved Parking
- Paved Road
- Trail
- Unpaved Parking
- Unpaved Road

Campbell Precincts

- Building
- Deck, Patio, Concrete Pad
- Swimming Pool
- Tank



Campbell County Precincts

1:46,000

0 1,500 3,000 Feet



2332 Royal Drive
Fort Mitchell, KY 41017
859.331.8980
Office hours M-F 8-5
www.linkgis.org

Prepared by LINK-GIS for the
Campbell County Clerk's Office
859-392-1600

Date: 12/9/2021



These GIS data are deemed reliable and every effort has been made to ensure their accuracy. They are, however, provided "as is" without warranty of correctness, timeliness, reliability, or completeness. Map elements do not represent a legal survey of land. Use of these data for any purpose should be with an acknowledgement of their limitations, including the fact that they are dynamic in nature and in a constant state of maintenance. Field investigation may be necessary.



CAMP SPRINGS



Campbell Roads

- Bridge
- Driveway
- Hidden Underpass
- Paved Parking
- Paved Road
- Trail
- Unpaved Parking
- Unpaved Road

Campbell Precincts

- Campbell Buildings
- Building
- Deck, Patio, Concrete Pad
- Swimming Pool
- Tank



Campbell County Precincts

1:34,000

0 1,000 2,000 Feet



2332 Royal Drive
Fort Mitchell, KY 41017
859.331.8980
Office hours M-F 8-5
www.linkgis.org

Prepared by LINK-GIS for the
Campbell County Clerk's Office
859-392-1600

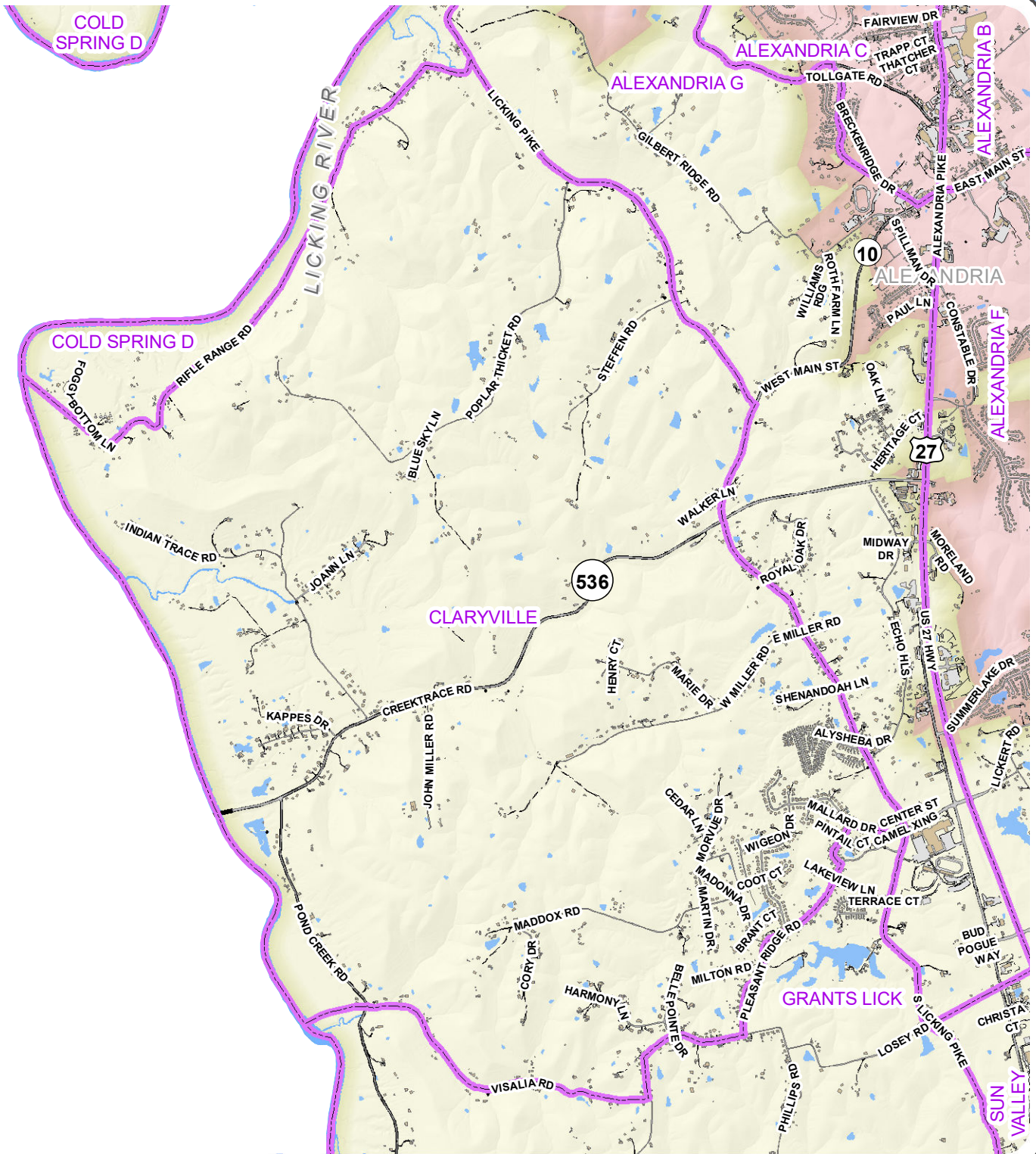
Date: 12/9/2021



These GIS data are deemed reliable and every effort has been made to ensure their accuracy. They are, however, provided "as is" without warranty of correctness, timeliness, reliability, or completeness. Map elements do not represent a legal survey of land. Use of these data for any purpose should be with an acknowledgement of their limitations, including the fact that they are dynamic in nature and in a constant state of maintenance. Field investigation may be necessary.



CLARYVILLE



Campbell Roads

- Bridge
- Driveway
- Hidden Underpass
- Paved Parking
- Paved Road
- Trail
- Unpaved Parking
- Unpaved Road

Campbell Precincts

- Building
- Deck, Patio, Concrete Pad
- Swimming Pool
- Tank

County

Campbell County Precincts

1:38,000

0 1,500 3,000 Feet



2332 Royal Drive
Fort Mitchell, KY 41017
859.331.8980
Office hours M-F 8-5
www.linkgis.org

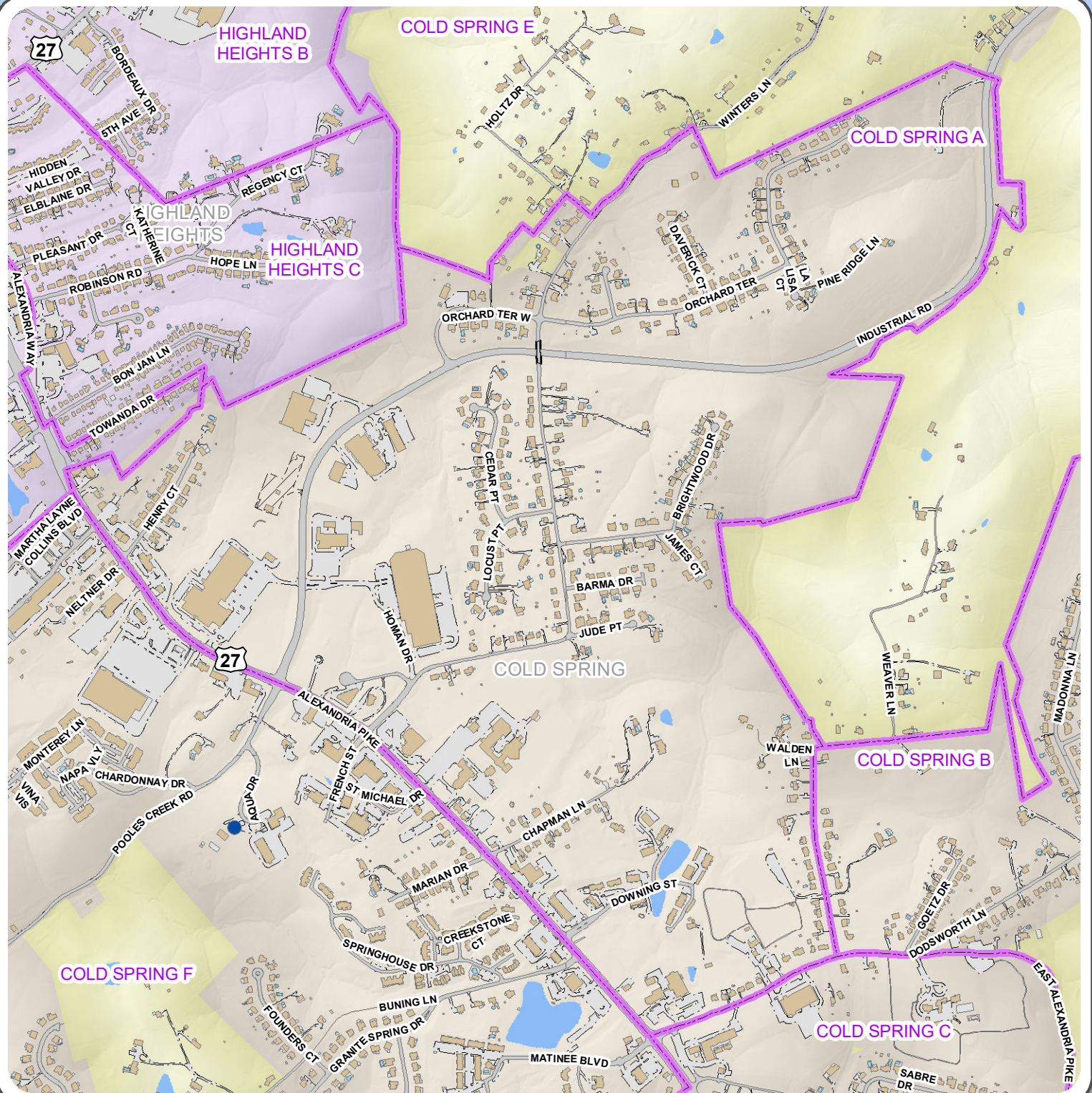
Prepared by LINK-GIS for the
Campbell County Clerk's Office
859-392-1600

Date: 12/9/2021

These GIS data are deemed reliable and every effort has been made to ensure their accuracy. They are, however, provided "as is" without warranty of correctness, timeliness, reliability, or completeness. Map elements do not represent a legal survey of land. Use of these data for any purpose should be with an acknowledgement of their limitations, including the fact that they are dynamic in nature and in a constant state of maintenance. Field investigation may be necessary.



COLD SPRING A



Campbell Roads

- Bridge
- Driveway
- Hidden Underpass
- Paved Parking
- Paved Road
- Trail
- Unpaved Parking
- Unpaved Road

Campbell Precincts

- Building
- Deck, Patio, Concrete Pad
- Swimming Pool
- Tank



Campbell County Precincts

1:12,000

0 Feet
500



2332 Royal Drive
Fort Mitchell, KY 41017
859.331.8980
Office hours M-F 8-5
www.linkgis.org

Prepared by LINK-GIS for the
Campbell County Clerk's Office
859-392-1600

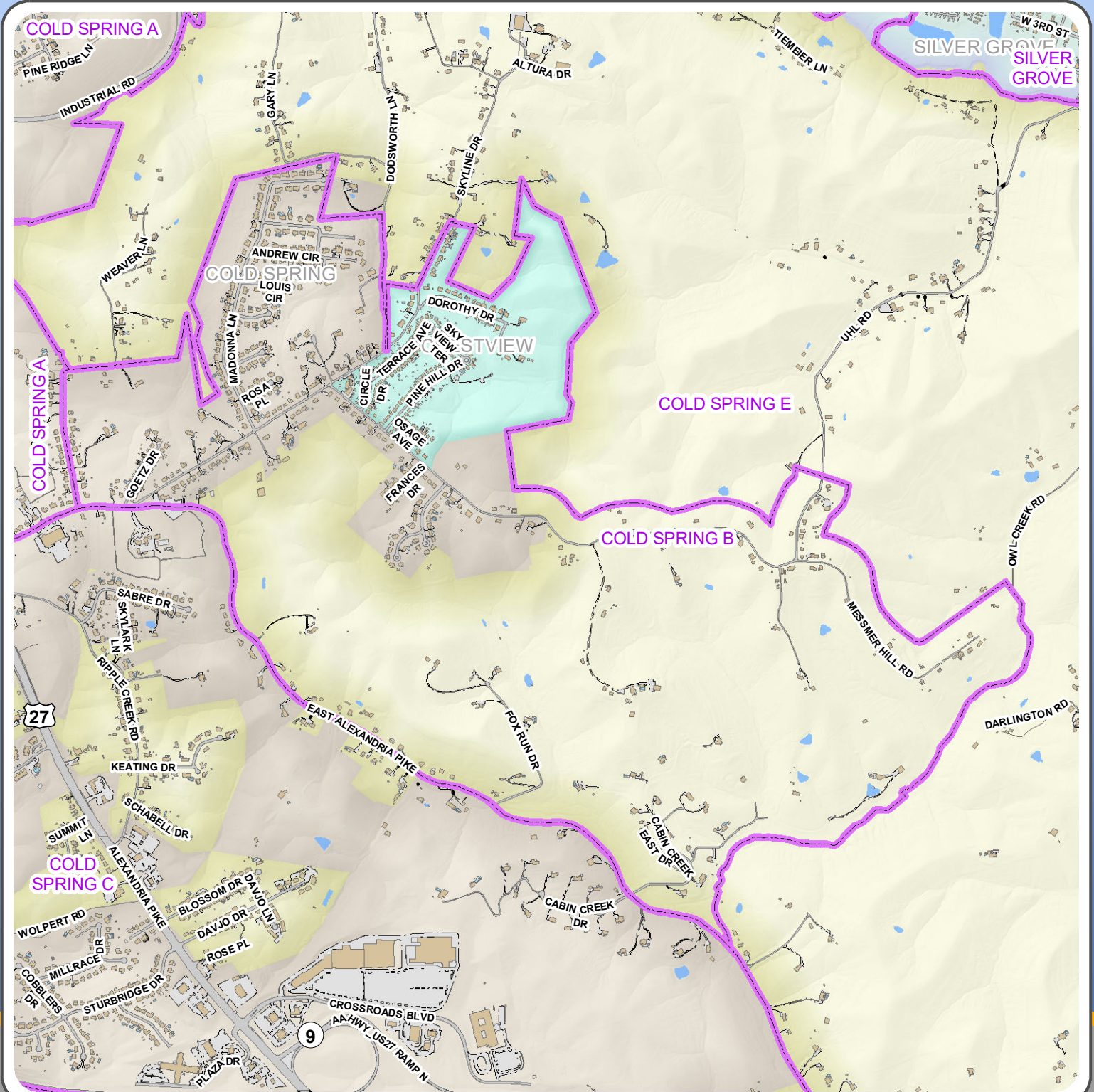
Date: 12/9/2021



These GIS data are deemed reliable and every effort has been made to ensure their accuracy. They are, however, provided "as is" without warranty of correctness, timeliness, reliability, or completeness. Map elements do not represent a legal survey of land. Use of these data for any purpose should be with an acknowledgement of their limitations, including the fact that they are dynamic in nature and in a constant state of maintenance. Field investigation may be necessary.



COLD SPRING B



Campbell Roads

- Bridge
- Driveway
- Hidden Underpass
- Paved Parking
- Paved Road
- Trail
- Unpaved Parking
- Unpaved Road

Campbell Precincts

- Building
- Deck, Patio, Concrete Pad
- Swimming Pool
- Tank

County

Campbell County Precincts

1:18,000

0 500 1,000 Feet



2332 Royal Drive
Fort Mitchell, KY 41017
859.331.8980
Office hours M-F 8-5
www.linkgis.org

Prepared by LINK-GIS for the
Campbell County Clerk's Office
859-392-1600

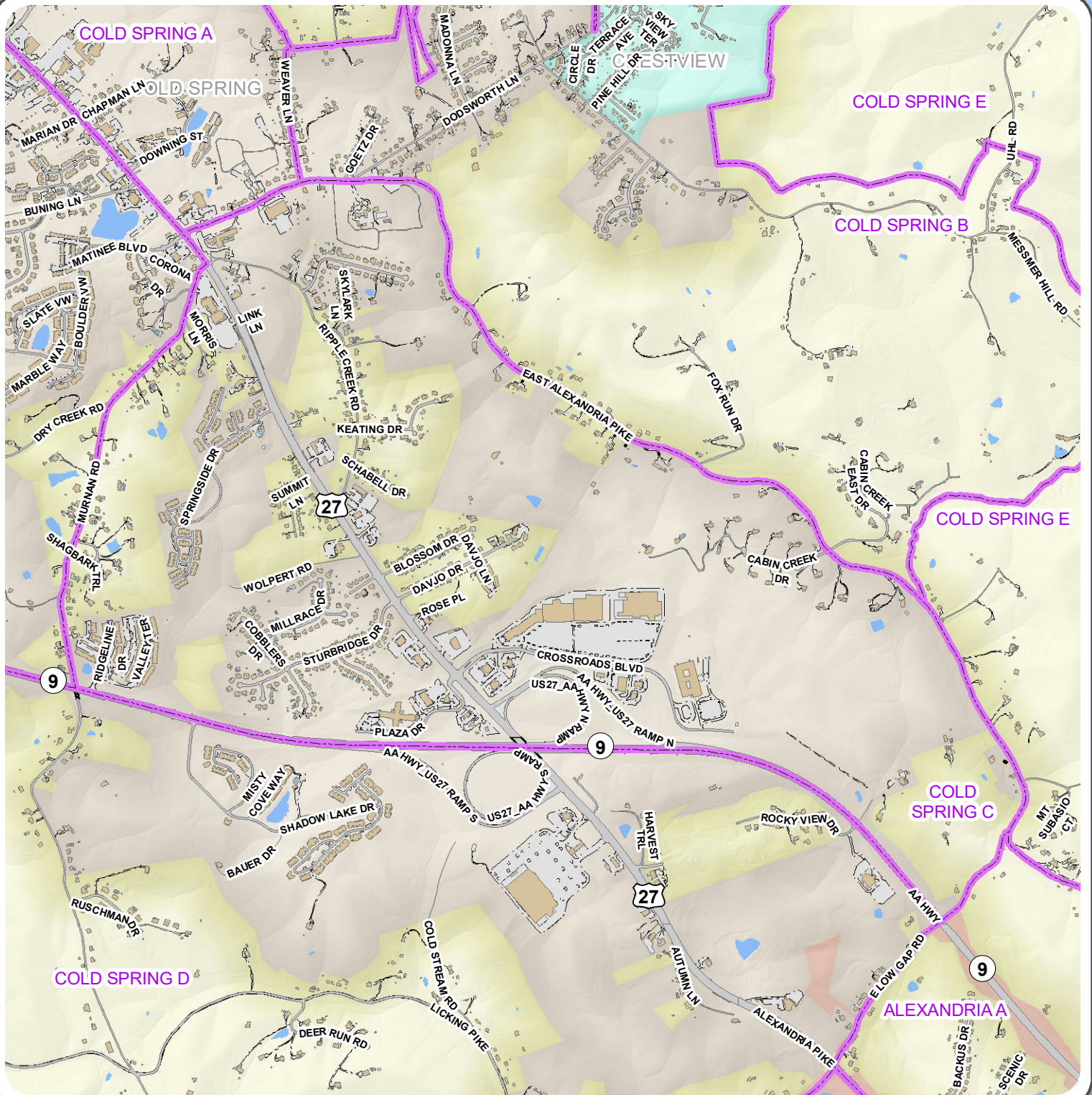
Date: 12/9/2021



These GIS data are deemed reliable and every effort has been made to ensure their accuracy. They are, however, provided "as is" without warranty of correctness, timeliness, reliability, or completeness. Map elements do not represent a legal survey of land. Use of these data for any purpose should be with an acknowledgement of their limitations, including the fact that they are dynamic in nature and in a constant state of maintenance. Field investigation may be necessary.



COLD SPRING C



Campbell Roads

- Bridge
- Driveway
- Hidden Underpass
- Paved Parking
- Paved Road
- Trail
- Unpaved Parking
- Unpaved Road

Campbell Precincts

- Building
- Deck, Patio, Concrete Pad
- Swimming Pool
- Tank



Campbell County Precincts

1:19,000

0 500 1,000 Feet



2332 Royal Drive
Fort Mitchell, KY 41017
859.331.8980
Office hours M-F 8-5
www.linkgis.org

Prepared by LINK-GIS for the
Campbell County Clerk's Office
859-392-1600

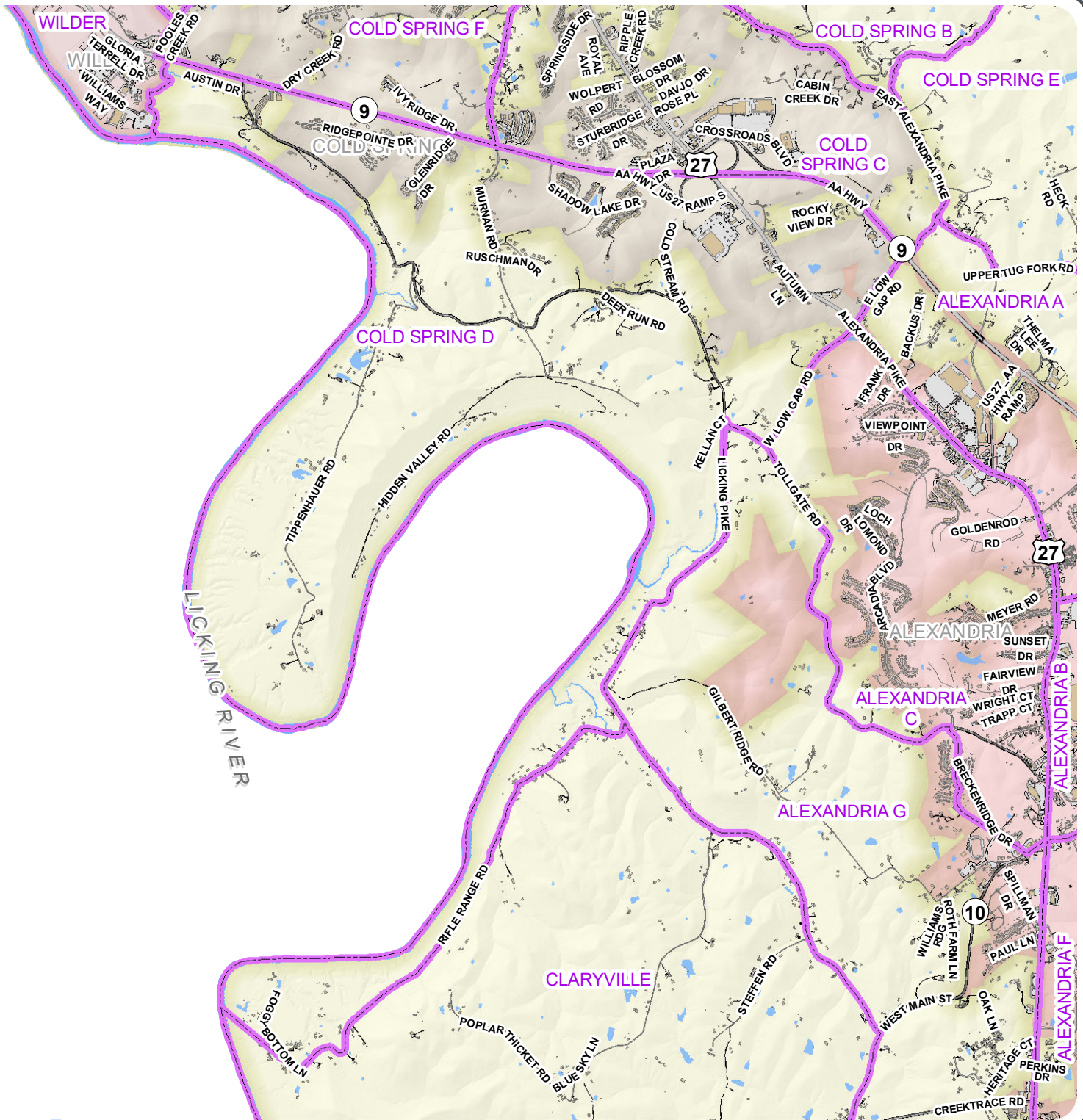
Date: 12/9/2021



These GIS data are deemed reliable and every effort has been made to ensure their accuracy. They are, however, provided "as is" without warranty of correctness, timeliness, reliability, or completeness. Map elements do not represent a legal survey of land. Use of these data for any purpose should be with an acknowledgement of their limitations, including the fact that they are dynamic in nature and in a constant state of maintenance. Field investigation may be necessary.



COLD SPRING D



Campbell Roads

- Bridge
- Driveway
- Hidden Underpass
- Paved Parking
- Paved Road
- Trail
- Unpaved Parking
- Unpaved Road

Campbell Precincts

- Campbell Buildings
- Building
- Deck, Patio, Concrete Pad
- Swimming Pool
- Tank



Campbell County Precincts

1:41,000

0 1,500 3,000 Feet



2332 Royal Drive
Fort Mitchell, KY 41017
859.331.8980
Office hours M-F 8-5
www.linkgis.org

Prepared by LINK-GIS for the
Campbell County Clerk's Office
859-392-1600

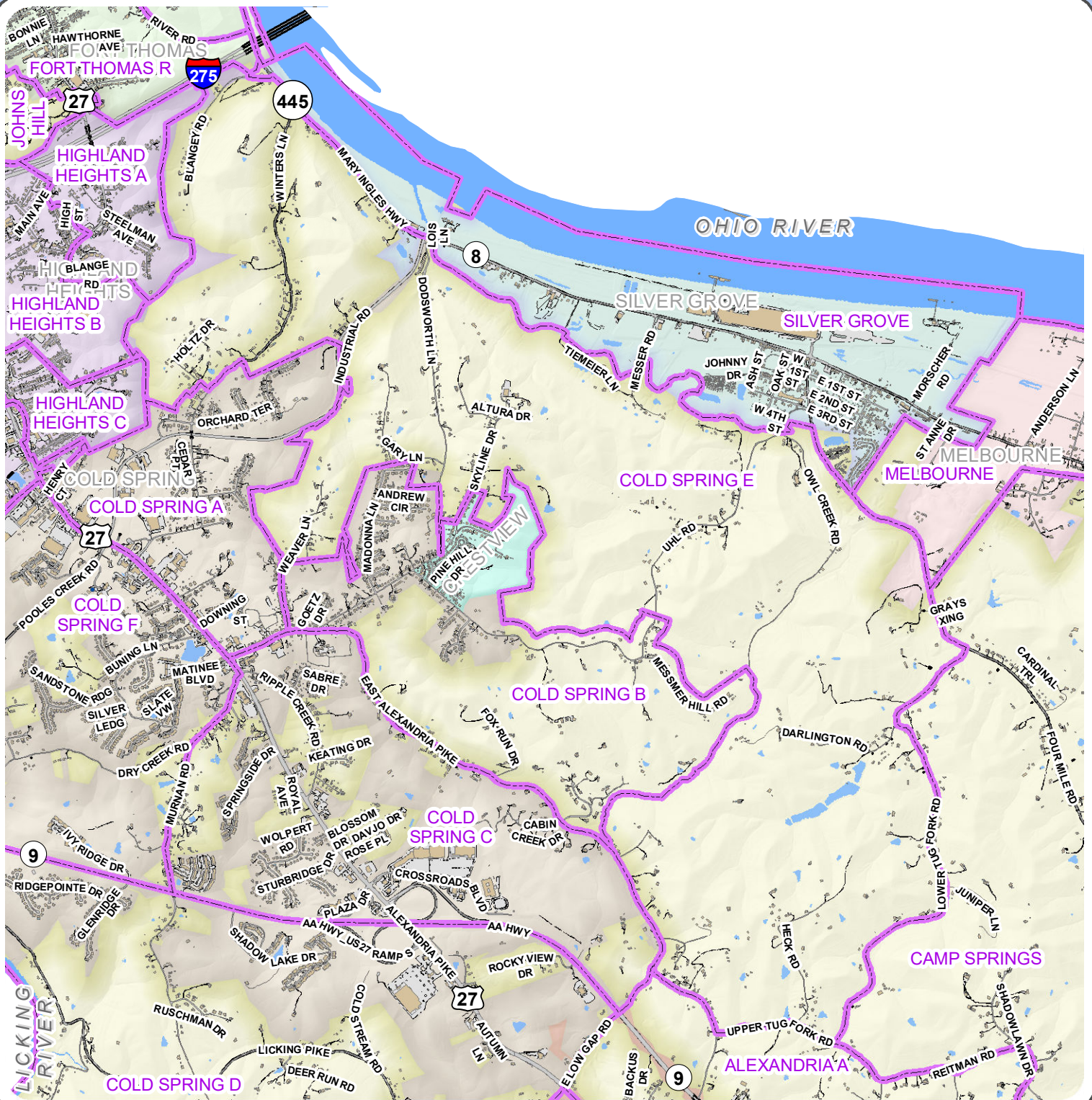
Date: 12/9/2021



These GIS data are deemed reliable and every effort has been made to ensure their accuracy. They are, however, provided "as is" without warranty of correctness, timeliness, reliability, or completeness. Map elements do not represent a legal survey of land. Use of these data for any purpose should be with an acknowledgement of their limitations, including the fact that they are dynamic in nature and in a constant state of maintenance. Field investigation may be necessary.



COLD SPRING E



Campbell Roads

- Bridge
- Driveway
- Hidden Underpass
- Paved Parking
- Paved Road
- Trail
- Unpaved Parking
- Unpaved Road

Campbell Precincts

- Building
- Deck, Patio, Concrete Pad
- Swimming Pool
- Tank



Campbell County Precincts

1:37,000

0 1,500 3,000 Feet



2332 Royal Drive
Fort Mitchell, KY 41017
859.331.8980
Office hours M-F 8-5
www.linkgis.org

Prepared by LINK-GIS for the
Campbell County Clerk's Office
859-392-1600

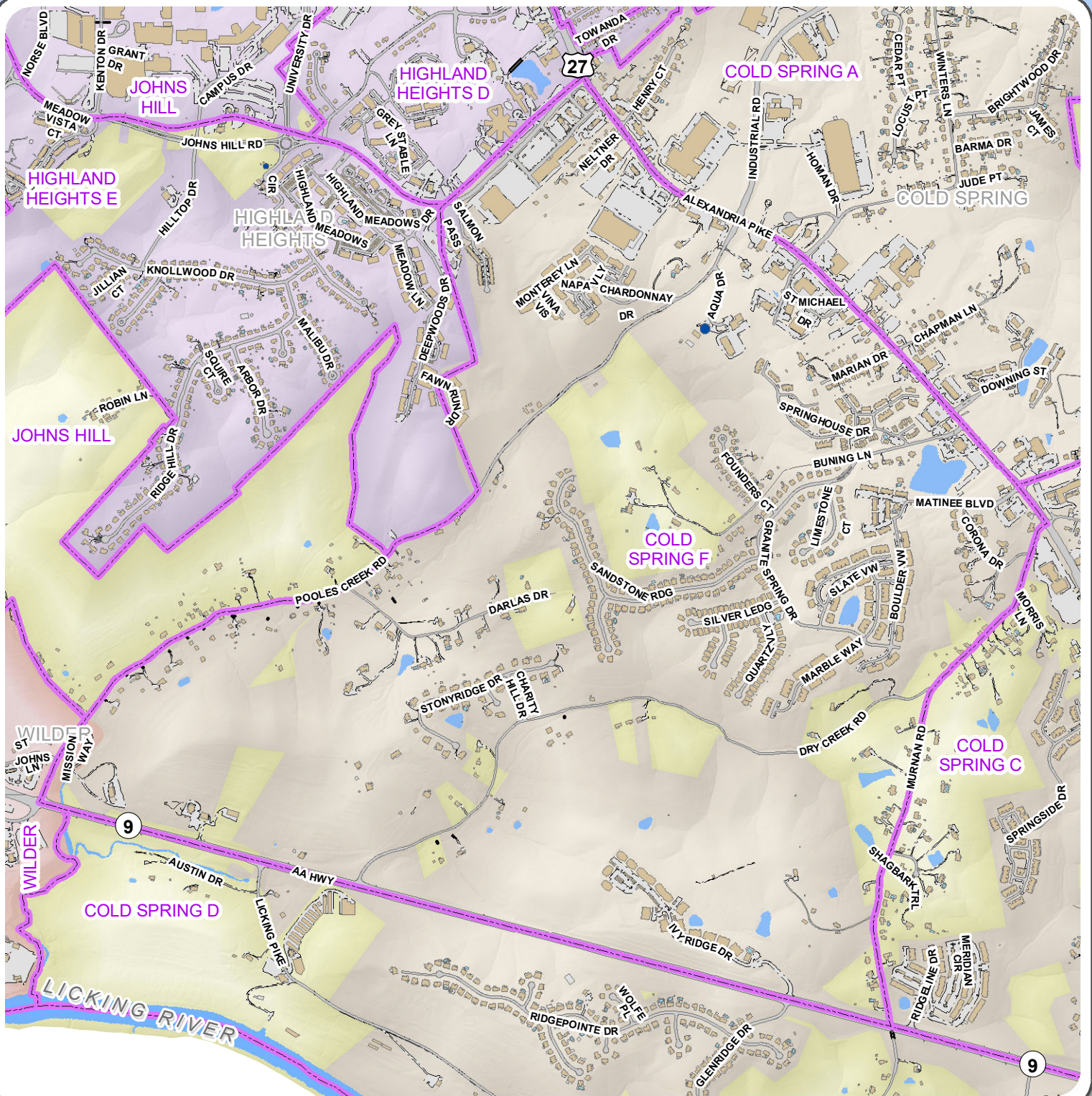
Date: 12/9/2021



These GIS data are deemed reliable and every effort has been made to ensure their accuracy. They are, however, provided "as is" without warranty of correctness, timeliness, reliability, or completeness. Map elements do not represent a legal survey of land. Use of these data for any purpose should be with an acknowledgement of their limitations, including the fact that they are dynamic in nature and in a constant state of maintenance. Field investigation may be necessary.



COLD SPRING F



Campbell Roads

- Bridge
- Driveway
- Hidden Underpass
- Paved Parking
- Paved Road
- Trail
- Unpaved Parking
- Unpaved Road

Campbell Precincts

- Building
- Deck, Patio, Concrete Pad
- Swimming Pool
- Tank



Campbell County Precincts

1:16,000

0 500 1,000 Feet

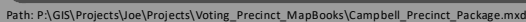


2332 Royal Drive
Fort Mitchell, KY 41017
859.331.8980
Office hours M-F 8-5
www.linkgis.org

Prepared by LINK-GIS for the
Campbell County Clerk's Office
859-392-1600

Date: 12/9/2021

These GIS data are deemed reliable and every effort has been made to ensure their accuracy. They are, however, provided "as is" without warranty of correctness, timeliness, reliability, or completeness. Map elements do not represent a legal survey of land. Use of these data for any purpose should be with an acknowledgement of their limitations, including the fact that they are dynamic in nature and in a constant state of maintenance. Field investigation may be necessary.





DAYTON B



Campbell Roads

- Bridge
- Driveway
- Hidden Underpass
- Paved Parking
- Paved Road
- Trail
- Unpaved Parking
- Unpaved Road

Campbell Precincts

- Campbell Buildings
- Building
- Deck, Patio, Concrete Pad
- Swimming Pool
- Tank



Campbell County Precincts

1:9,000

0 500 Feet



2332 Royal Drive
Fort Mitchell, KY 41017
859.331.8980
Office hours M-F 8-5
www.linkgis.org

Prepared by LINK-GIS for the
Campbell County Clerk's Office
859-392-1600

Date: 12/9/2021



These GIS data are deemed reliable and every effort has been made to ensure their accuracy. They are, however, provided "as is" without warranty of correctness, timeliness, reliability, or completeness. Map elements do not represent a legal survey of land. Use of these data for any purpose should be with an acknowledgement of their limitations, including the fact that they are dynamic in nature and in a constant state of maintenance. Field investigation may be necessary.



DAYTON C

OHIO RIVER



Campbell Roads

- Bridge
- Driveway
- Hidden Underpass
- Paved Parking
- Paved Road
- Trail
- Unpaved Parking
- Unpaved Road

Campbell Precincts

- Campbell Buildings
- Building
- Deck, Patio, Concrete Pad
- Swimming Pool
- Tank



Campbell County Precincts

1:15,000

0 500 1,000 Feet



2332 Royal Drive
Fort Mitchell, KY 41017
859.331.8980
Office hours M-F 8-5
www.linkgis.org

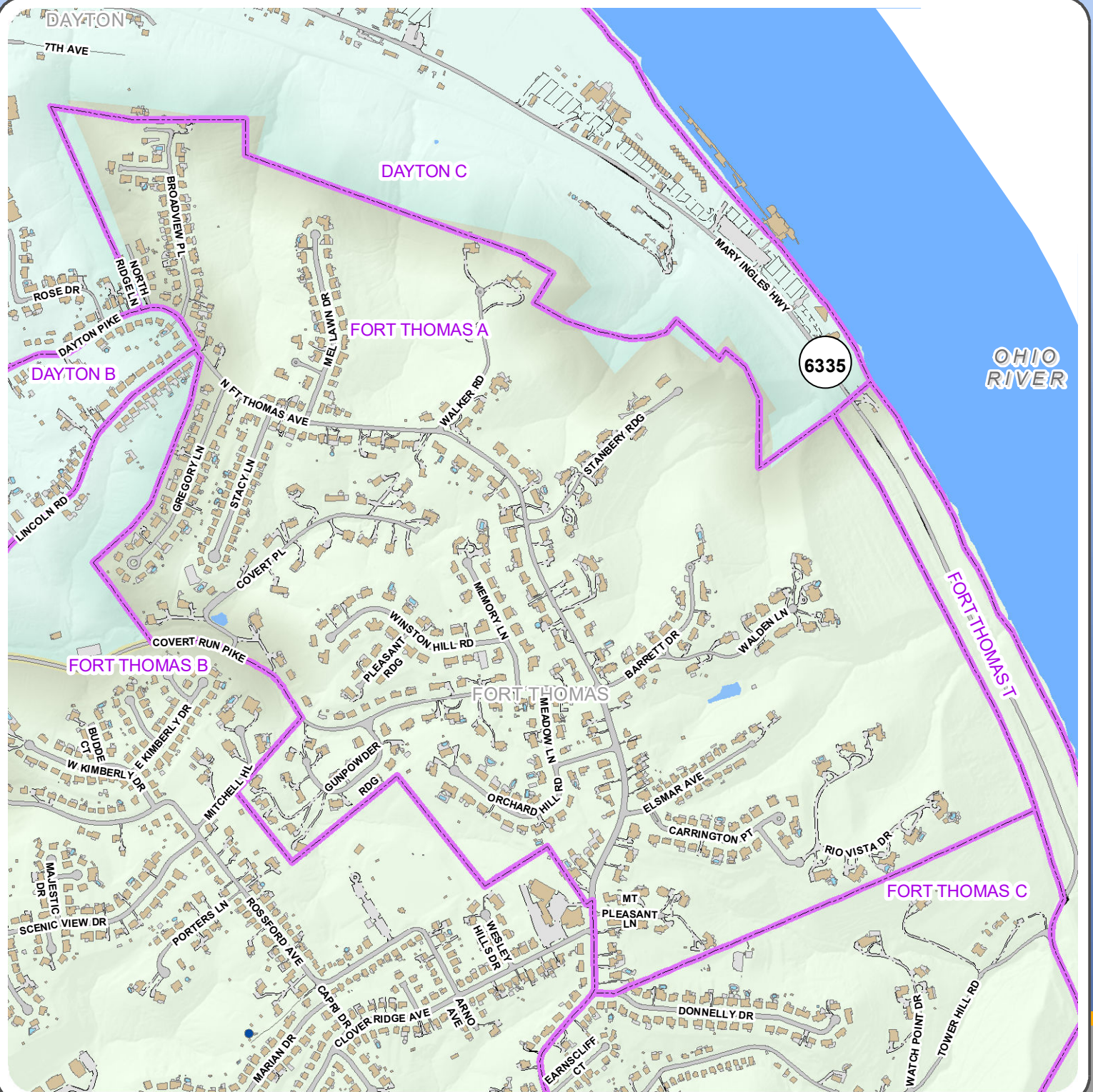
Prepared by LINK-GIS for the
Campbell County Clerk's Office
859-392-1600

Date: 12/9/2021

These GIS data are deemed reliable and every effort has been made to ensure their accuracy. They are, however, provided "as is" without warranty of correctness, timeliness, reliability, or completeness. Map elements do not represent a legal survey of land. Use of these data for any purpose should be with an acknowledgement of their limitations, including the fact that they are dynamic in nature and in a constant state of maintenance. Field investigation may be necessary.



FORT THOMAS A



Campbell Roads

- Bridge
- Driveway
- Hidden Underpass
- Paved Parking
- Paved Road
- Trail
- Unpaved Parking
- Unpaved Road

Campbell Precincts

- Building
- Deck, Patio, Concrete Pad
- Swimming Pool
- Tank

Campbell County Precincts



1:10,000

0 500 Feet



2332 Royal Drive
Fort Mitchell, KY 41017
859.331.8980
Office hours M-F 8-5
www.linkgis.org

Prepared by LINK-GIS for the
Campbell County Clerk's Office
859-392-1600

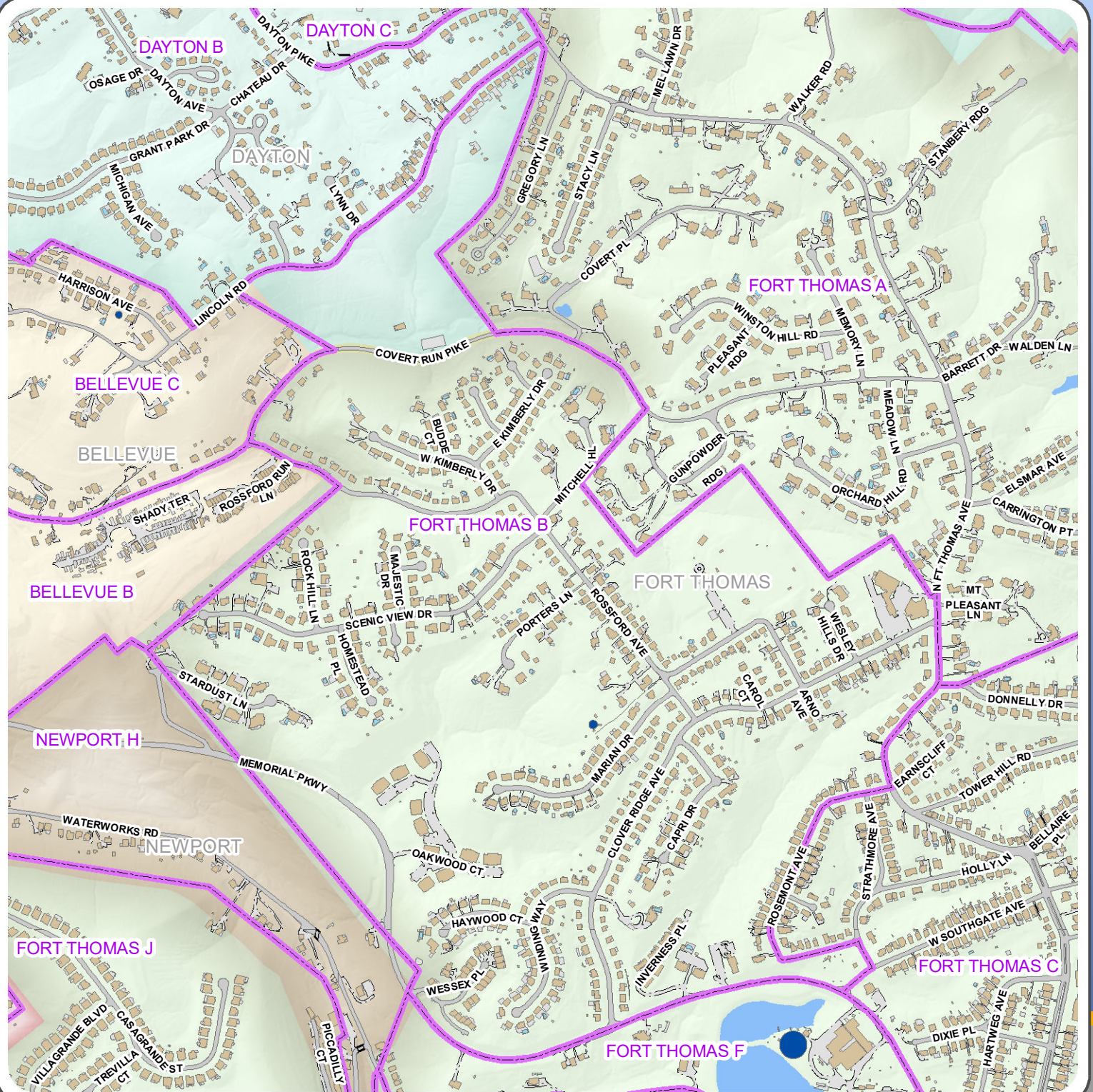
Date: 12/9/2021



These GIS data are deemed reliable and every effort has been made to ensure their accuracy. They are, however, provided "as is" without warranty of correctness, timeliness, reliability, or completeness. Map elements do not represent a legal survey of land. Use of these data for any purpose should be with an acknowledgement of their limitations, including the fact that they are dynamic in nature and in a constant state of maintenance. Field investigation may be necessary.



FORT THOMAS B



Campbell Roads

- Bridge
- Driveway
- Hidden Underpass
- Paved Parking
- Paved Road
- Trail
- Unpaved Parking
- Unpaved Road

Campbell Precincts

- Building
- Deck, Patio, Concrete Pad
- Swimming Pool
- Tank



Campbell County Precincts

1:10,000

0 500 Feet



2332 Royal Drive
Fort Mitchell, KY 41017
859.331.8980
Office hours M-F 8-5
www.linkgis.org

Prepared by LINK-GIS for the
Campbell County Clerk's Office
859-392-1600

Date: 12/9/2021

These GIS data are deemed reliable and every effort has been made to ensure their accuracy. They are, however, provided "as is" without warranty of correctness, timeliness, reliability, or completeness. Map elements do not represent a legal survey of land. Use of these data for any purpose should be with an acknowledgement of their limitations, including the fact that they are dynamic in nature and in a constant state of maintenance. Field investigation may be necessary.



FORT THOMAS C



Campbell Roads

- Bridge
- Driveway
- Hidden Underpass
- Paved Parking
- Paved Road
- Trail
- Unpaved Parking
- Unpaved Road

Campbell Precincts

- Campbell Buildings
- Building
- Deck, Patio, Concrete Pad
- Swimming Pool
- Tank



Campbell County Precincts

1:8,000

0 Feet 500



2332 Royal Drive
Fort Mitchell, KY 41017
859.331.8980
Office hours M-F 8-5
www.linkgis.org

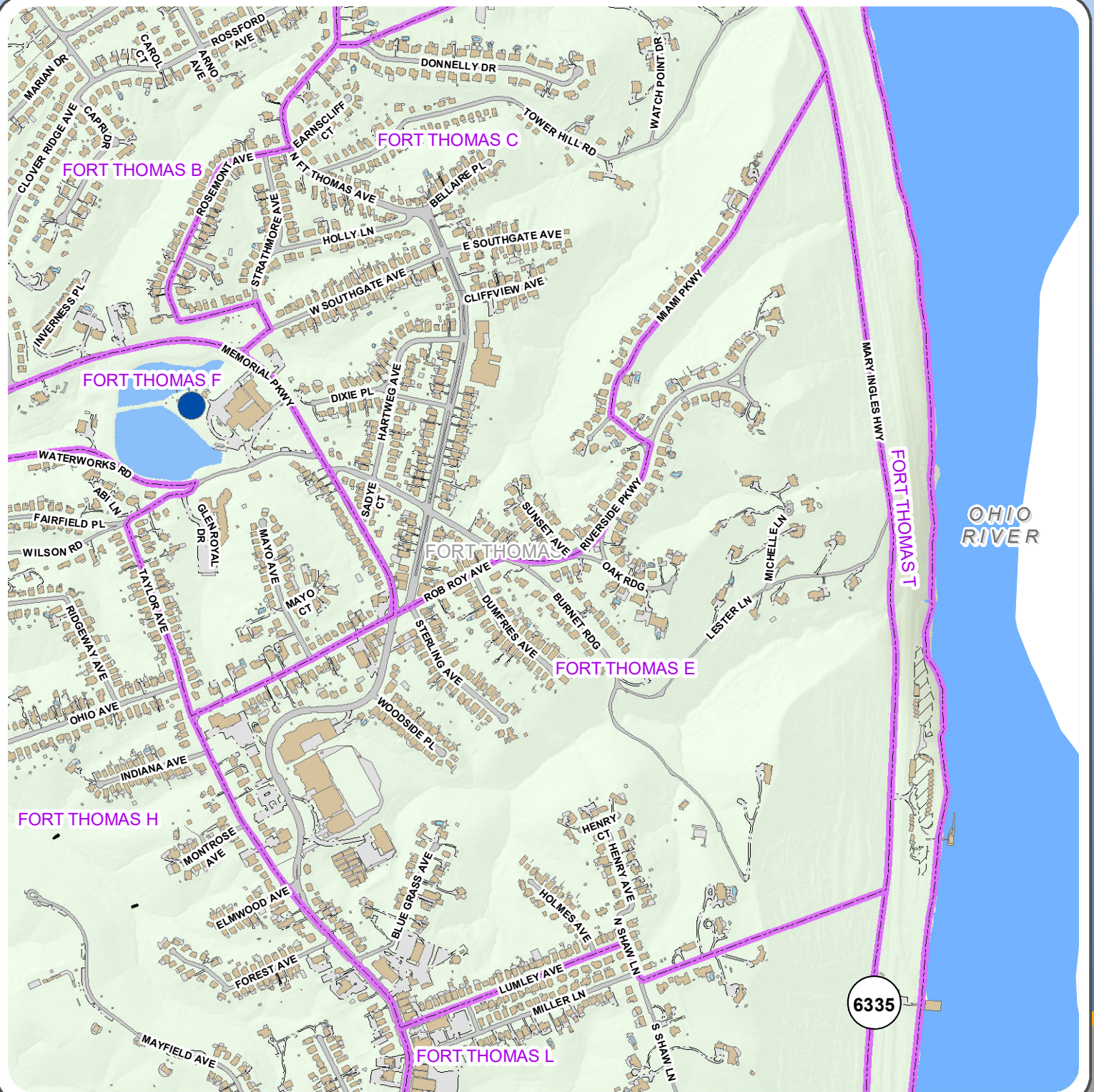
Prepared by LINK-GIS for the
Campbell County Clerk's Office
859-392-1600

Date: 12/9/2021

These GIS data are deemed reliable and every effort has been made to ensure their accuracy. They are, however, provided "as is" without warranty of correctness, timeliness, reliability, or completeness. Map elements do not represent a legal survey of land. Use of these data for any purpose should be with an acknowledgement of their limitations, including the fact that they are dynamic in nature and in a constant state of maintenance. Field investigation may be necessary.



FORT THOMAS E



Campbell Roads

- Bridge
- Driveway
- Hidden Underpass
- Paved Parking
- Paved Road
- Trail
- Unpaved Parking
- Unpaved Road

Campbell Precincts

- Campbell Buildings
- Building
- Deck, Patio, Concrete Pad
- Swimming Pool
- Tank



Campbell County Precincts

1:10,000

0 500 Feet



2332 Royal Drive
Fort Mitchell, KY 41017
859.331.8980
Office hours M-F 8-5
www.linkgis.org

Prepared by LINK-GIS for the
Campbell County Clerk's Office
859-392-1600

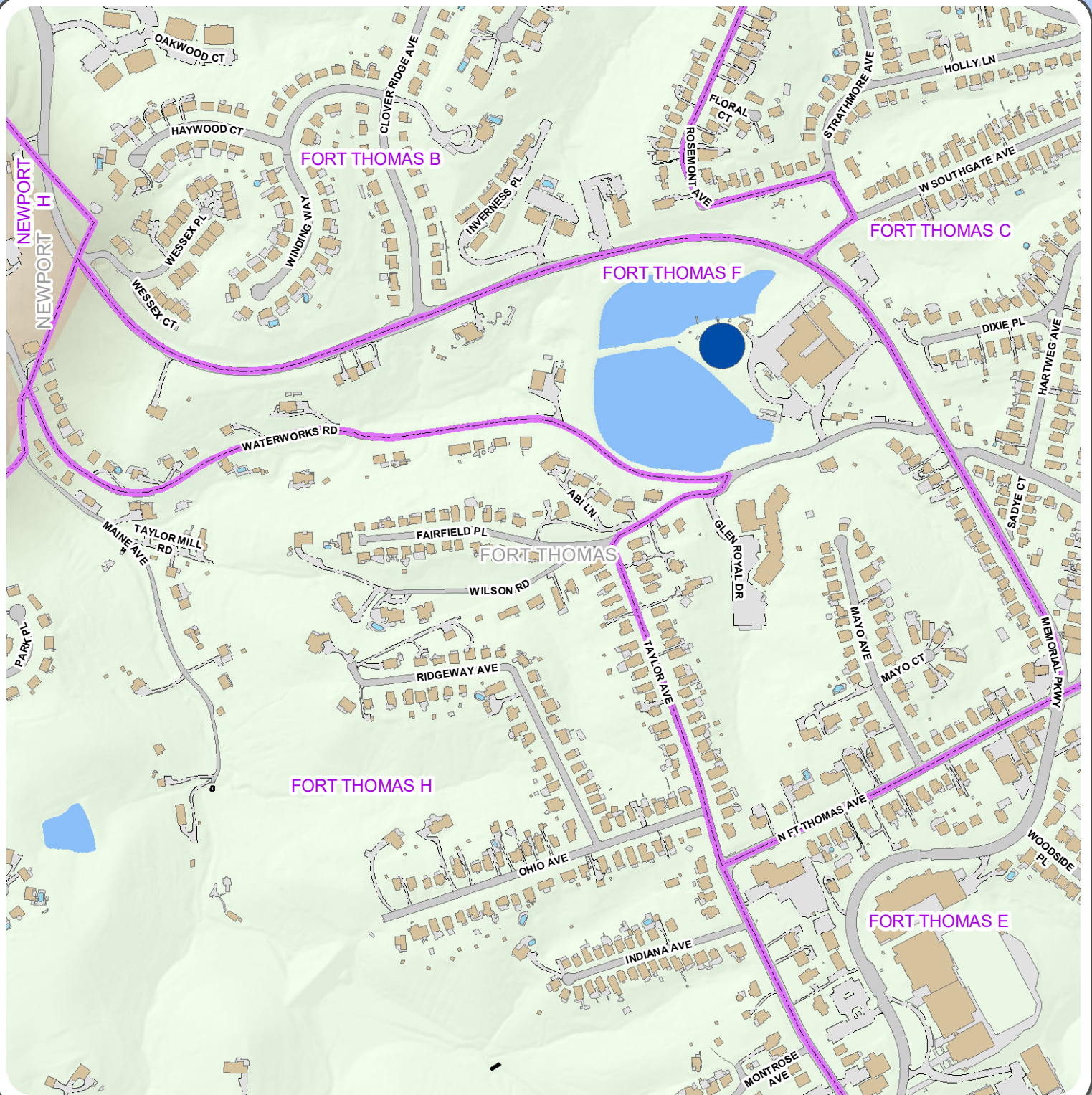
Date: 12/9/2021



These GIS data are deemed reliable and every effort has been made to ensure their accuracy. They are, however, provided "as is" without warranty of correctness, timeliness, reliability, or completeness. Map elements do not represent a legal survey of land. Use of these data for any purpose should be with an acknowledgement of their limitations, including the fact that they are dynamic in nature and in a constant state of maintenance. Field investigation may be necessary.



FORT THOMAS F



Campbell Roads

- Bridge
- Driveway
- Hidden Underpass
- Paved Parking
- Paved Road
- Trail
- Unpaved Parking
- Unpaved Road

Campbell Precincts

- Building
- Deck, Patio, Concrete Pad
- Swimming Pool
- Tank



Campbell County Precincts

1:6,000

0 500 Feet

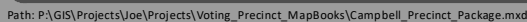


2332 Royal Drive
Fort Mitchell, KY 41017
859.331.8980
Office hours M-F 8-5
www.linkgis.org

Prepared by LINK-GIS for the
Campbell County Clerk's Office
859-392-1600

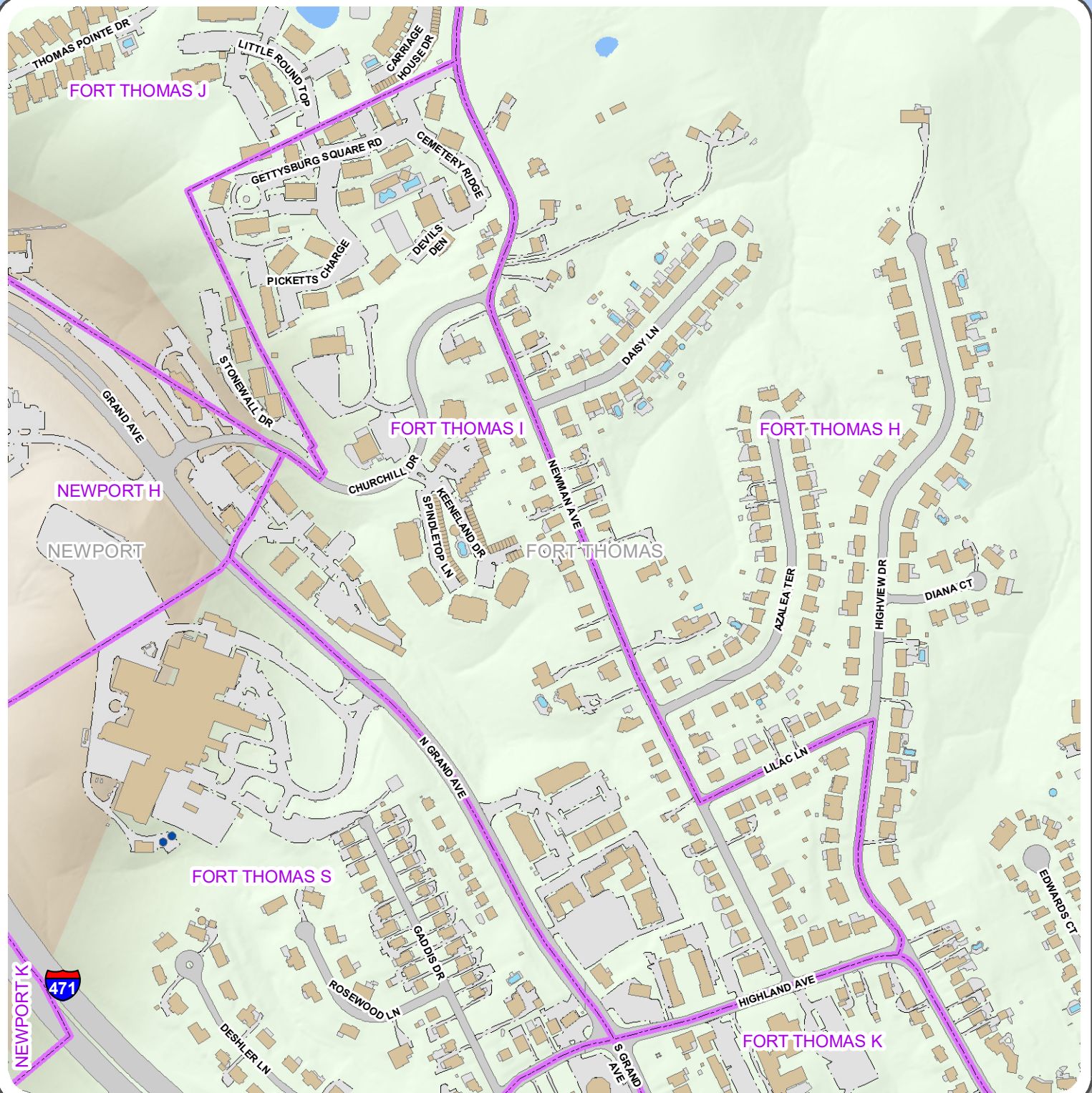
Date: 12/9/2021

These GIS data are deemed reliable and every effort has been made to ensure their accuracy. They are, however, provided "as is" without warranty of correctness, timeliness, reliability, or completeness. Map elements do not represent a legal survey of land. Use of these data for any purpose should be with an acknowledgement of their limitations, including the fact that they are dynamic in nature and in a constant state of maintenance. Field investigation may be necessary.





FORT THOMAS I



Campbell Roads

- Bridge
- Driveway
- Hidden Underpass
- Paved Parking
- Paved Road
- Trail
- Unpaved Parking
- Unpaved Road

Campbell Precincts

- Building
- Deck, Patio, Concrete Pad
- Swimming Pool
- Tank



Campbell County Precincts

1:5,000

0 410 Feet



2332 Royal Drive
Fort Mitchell, KY 41017
859.331.8980
Office hours M-F 8-5
www.linkgis.org

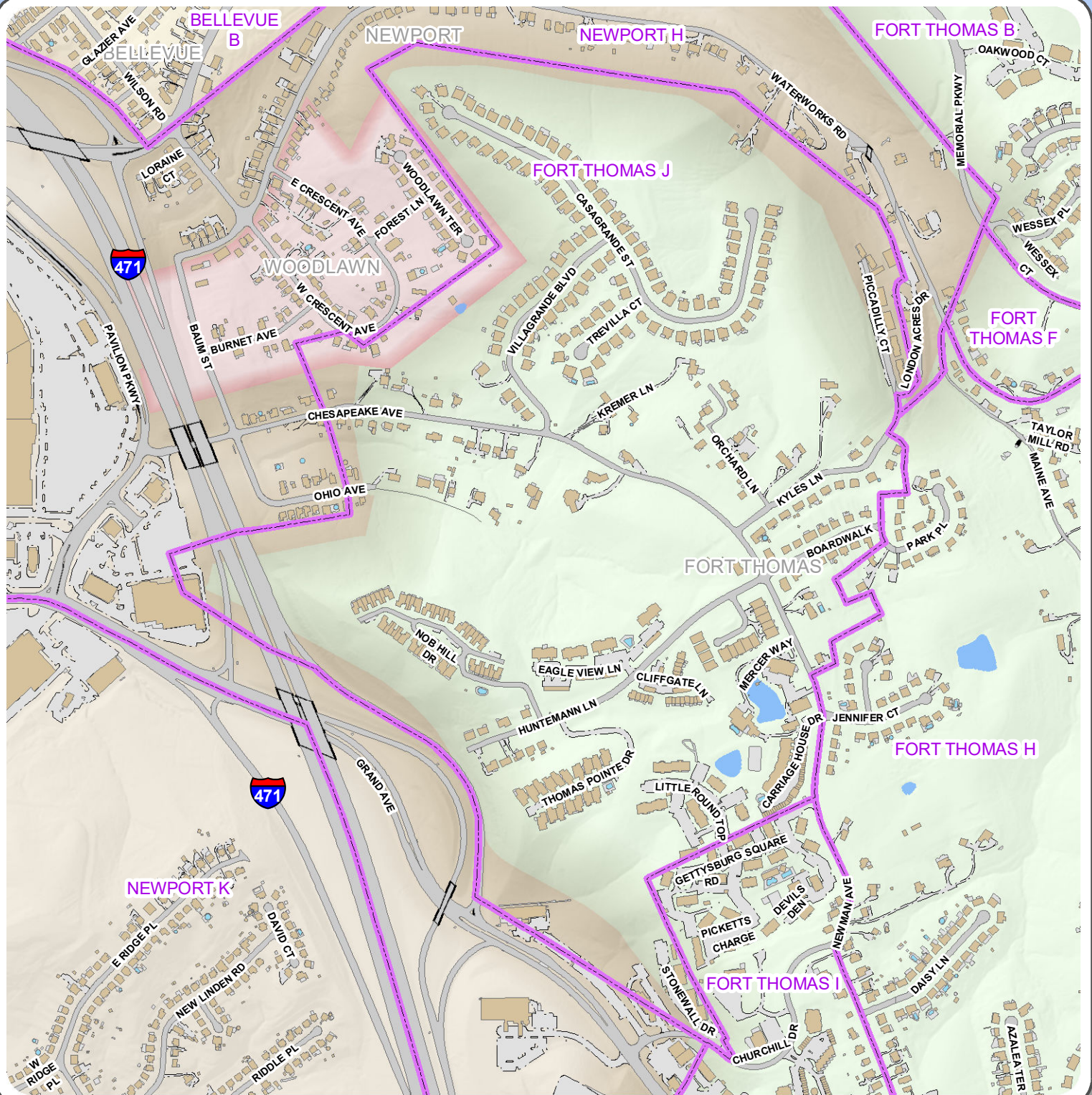
Prepared by LINK-GIS for the
Campbell County Clerk's Office
859-392-1600

Date: 12/9/2021

These GIS data are deemed reliable and every effort has been made to ensure their accuracy. They are, however, provided "as is" without warranty of correctness, timeliness, reliability, or completeness. Map elements do not represent a legal survey of land. Use of these data for any purpose should be with an acknowledgement of their limitations, including the fact that they are dynamic in nature and in a constant state of maintenance. Field investigation may be necessary.



FORT THOMAS J



Campbell Roads

- Bridge
- Driveway
- Hidden Underpass
- Paved Parking
- Paved Road
- Trail
- Unpaved Parking
- Unpaved Road

Campbell Precincts

- Building
- Deck, Patio, Concrete Pad
- Swimming Pool
- Tank

County

Campbell County Precincts

1:8,000

0 500 Feet



2332 Royal Drive
Fort Mitchell, KY 41017
859.331.8980
Office hours M-F 8-5
www.linkgis.org

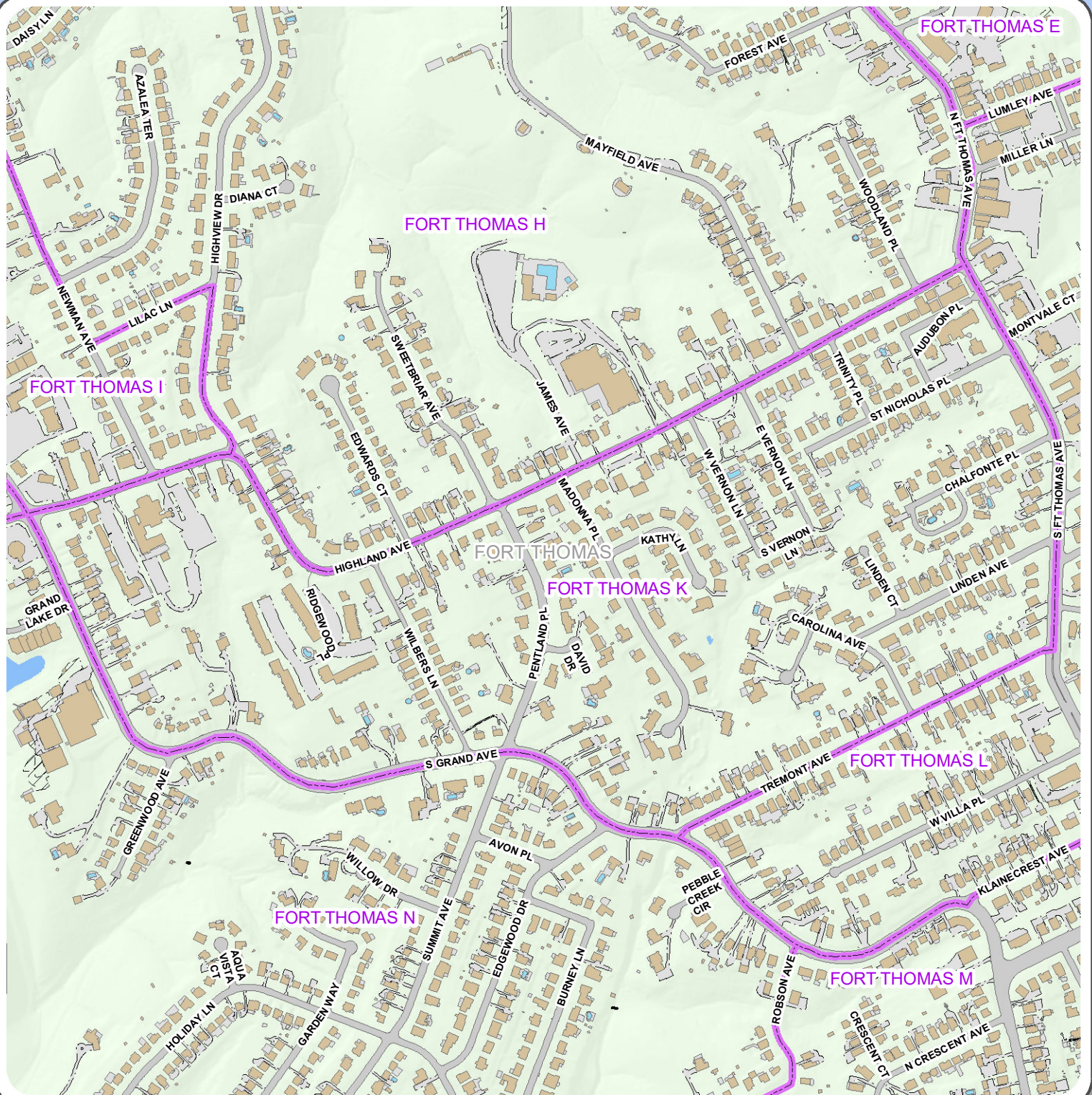
Prepared by LINK-GIS for the
Campbell County Clerk's Office
859-392-1600

Date: 12/9/2021

These GIS data are deemed reliable and every effort has been made to ensure their accuracy. They are, however, provided "as is" without warranty of correctness, timeliness, reliability, or completeness. Map elements do not represent a legal survey of land. Use of these data for any purpose should be with an acknowledgement of their limitations, including the fact that they are dynamic in nature and in a constant state of maintenance. Field investigation may be necessary.



FORT THOMAS K



Campbell Roads

- Bridge
- Driveway
- Hidden Underpass
- Paved Parking
- Paved Road
- Trail
- Unpaved Parking
- Unpaved Road

Campbell Precincts

- Campbell Buildings
- Building
- Deck, Patio, Concrete Pad
- Swimming Pool
- Tank



Campbell County Precincts

1:7,000

0 500 Feet



2332 Royal Drive
Fort Mitchell, KY 41017
859.331.8980
Office hours M-F 8-5
www.linkgis.org

Prepared by LINK-GIS for the
Campbell County Clerk's Office
859-392-1600

Date: 12/9/2021



These GIS data are deemed reliable and every effort has been made to ensure their accuracy. They are, however, provided "as is" without warranty of correctness, timeliness, reliability, or completeness. Map elements do not represent a legal survey of land. Use of these data for any purpose should be with an acknowledgement of their limitations, including the fact that they are dynamic in nature and in a constant state of maintenance. Field investigation may be necessary.



FORT THOMAS L



Campbell Roads

- Bridge
- Driveway
- Hidden Underpass
- Paved Parking
- Paved Road
- Trail
- Unpaved Parking
- Unpaved Road

Campbell Precincts

- Building
- Deck, Patio, Concrete Pad
- Swimming Pool
- Tank



Campbell County Precincts

1:8,000

0 500 Feet



2332 Royal Drive
Fort Mitchell, KY 41017
859.331.8980
Office hours M-F 8-5
www.linkgis.org

Prepared by LINK-GIS for the
Campbell County Clerk's Office
859-392-1600

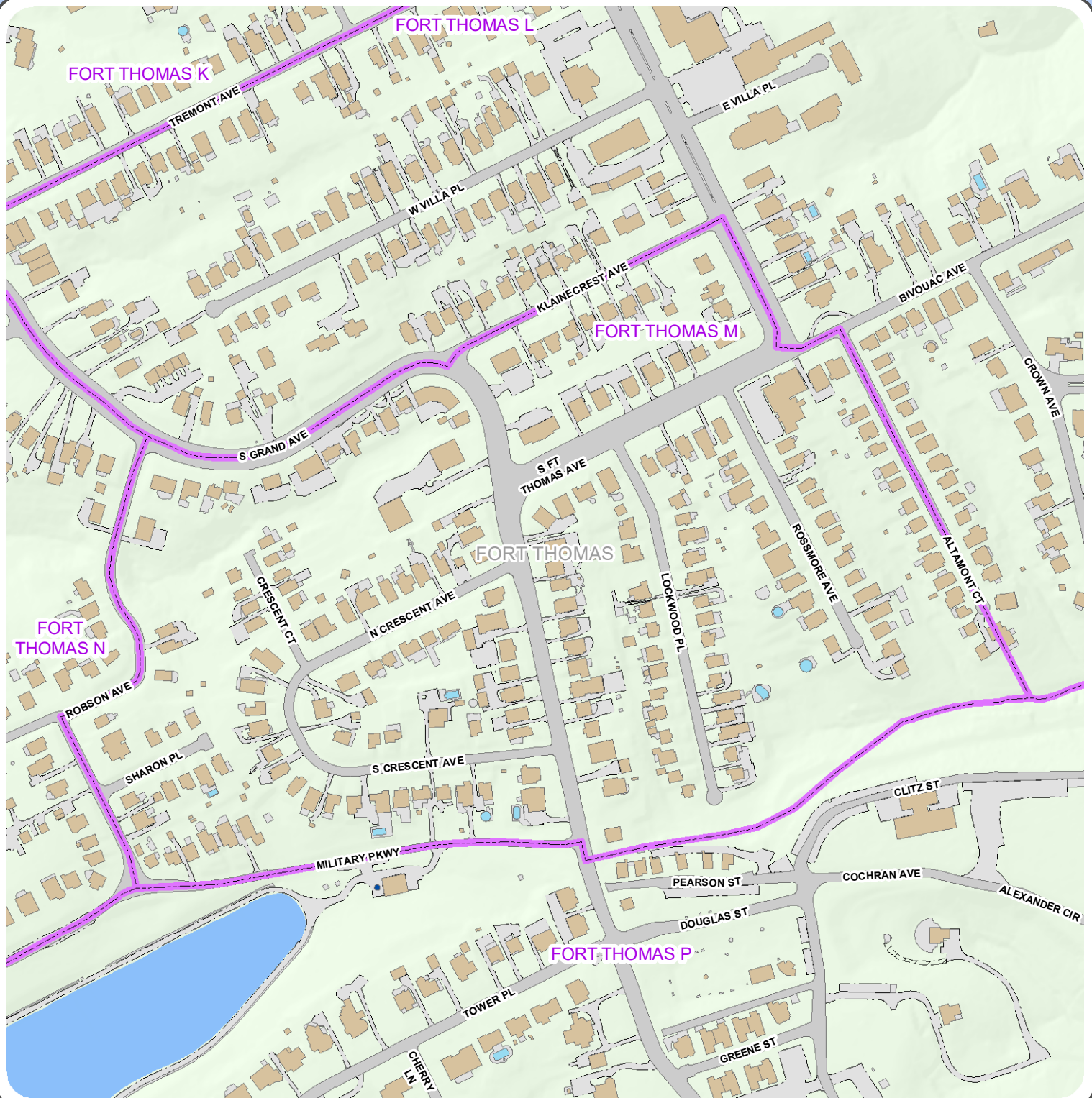
Date: 12/9/2021



These GIS data are deemed reliable and every effort has been made to ensure their accuracy. They are, however, provided "as is" without warranty of correctness, timeliness, reliability, or completeness. Map elements do not represent a legal survey of land. Use of these data for any purpose should be with an acknowledgement of their limitations, including the fact that they are dynamic in nature and in a constant state of maintenance. Field investigation may be necessary.



FORT THOMAS M



Campbell Roads

- Bridge
- Driveway
- Hidden Underpass
- Paved Parking
- Paved Road
- Trail
- Unpaved Parking
- Unpaved Road

Campbell Precincts

- Campbell Buildings
- Building
- Deck, Patio, Concrete Pad
- Swimming Pool
- Tank



Campbell County Precincts

1:4,000

0 330 Feet



2332 Royal Drive
Fort Mitchell, KY 41017
859.331.8980
Office hours M-F 8-5
www.linkgis.org

Prepared by LINK-GIS for the
Campbell County Clerk's Office
859-392-1600

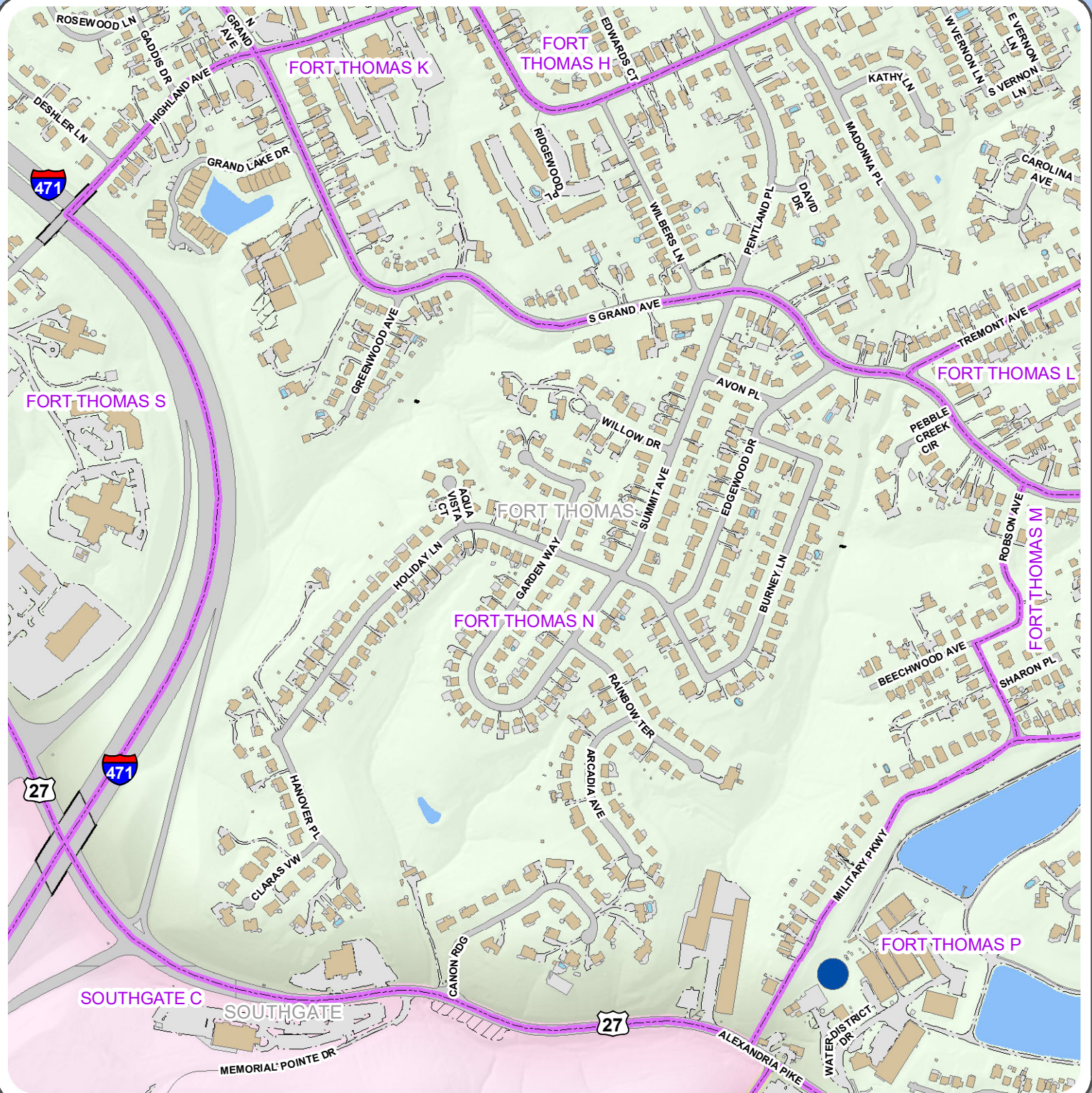
Date: 12/9/2021



These GIS data are deemed reliable and every effort has been made to ensure their accuracy. They are, however, provided "as is" without warranty of correctness, timeliness, reliability, or completeness. Map elements do not represent a legal survey of land. Use of these data for any purpose should be with an acknowledgement of their limitations, including the fact that they are dynamic in nature and in a constant state of maintenance. Field investigation may be necessary.



FORT THOMAS N



Campbell Roads

- Bridge
- Driveway
- Hidden Underpass
- Paved Parking
- Paved Road
- Trail
- Unpaved Parking
- Unpaved Road

Campbell Precincts

- Campbell Buildings
- Building
- Deck, Patio, Concrete Pad
- Swimming Pool
- Tank



Campbell County Precincts

1:7,000

0 500 Feet



2332 Royal Drive
Fort Mitchell, KY 41017
859.331.8980
Office hours M-F 8-5
www.linkgis.org

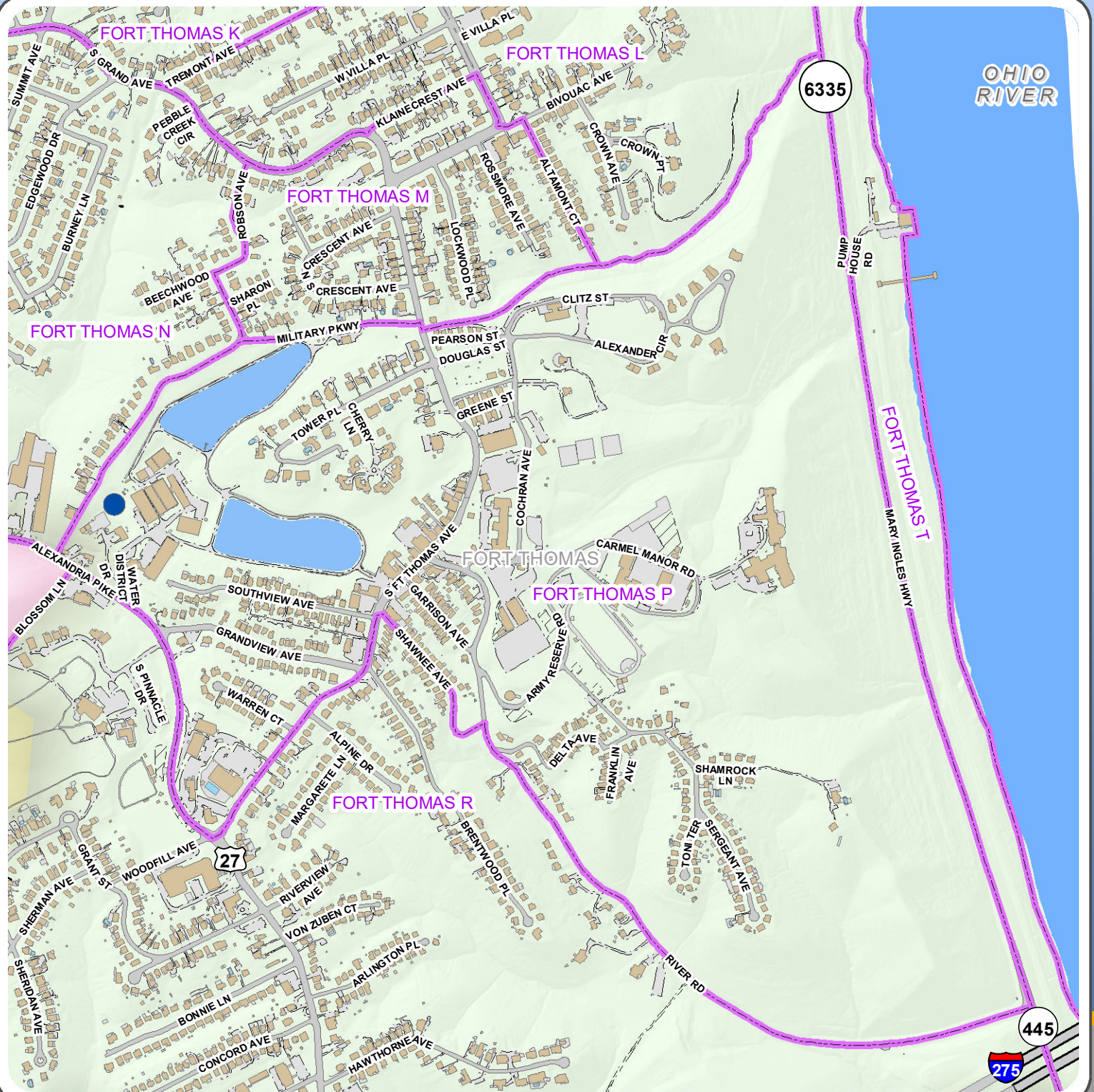
Prepared by LINK-GIS for the
Campbell County Clerk's Office
859-392-1600

Date: 12/9/2021

These GIS data are deemed reliable and every effort has been made to ensure their accuracy. They are, however, provided "as is" without warranty of correctness, timeliness, reliability, or completeness. Map elements do not represent a legal survey of land. Use of these data for any purpose should be with an acknowledgement of their limitations, including the fact that they are dynamic in nature and in a constant state of maintenance. Field investigation may be necessary.



FORT THOMAS P



Campbell Roads

- Bridge
- Driveway
- Hidden Underpass
- Paved Parking
- Paved Road
- Trail
- Unpaved Parking
- Unpaved Road

Campbell Precincts

- Building
- Deck, Patio, Concrete Pad
- Swimming Pool
- Tank



Campbell County Precincts

1:10,000

0 Feet 500



2332 Royal Drive
Fort Mitchell, KY 41017
859.331.8980
Office hours M-F 8-5
www.linkgis.org

Prepared by LINK-GIS for the
Campbell County Clerk's Office
859-392-1600

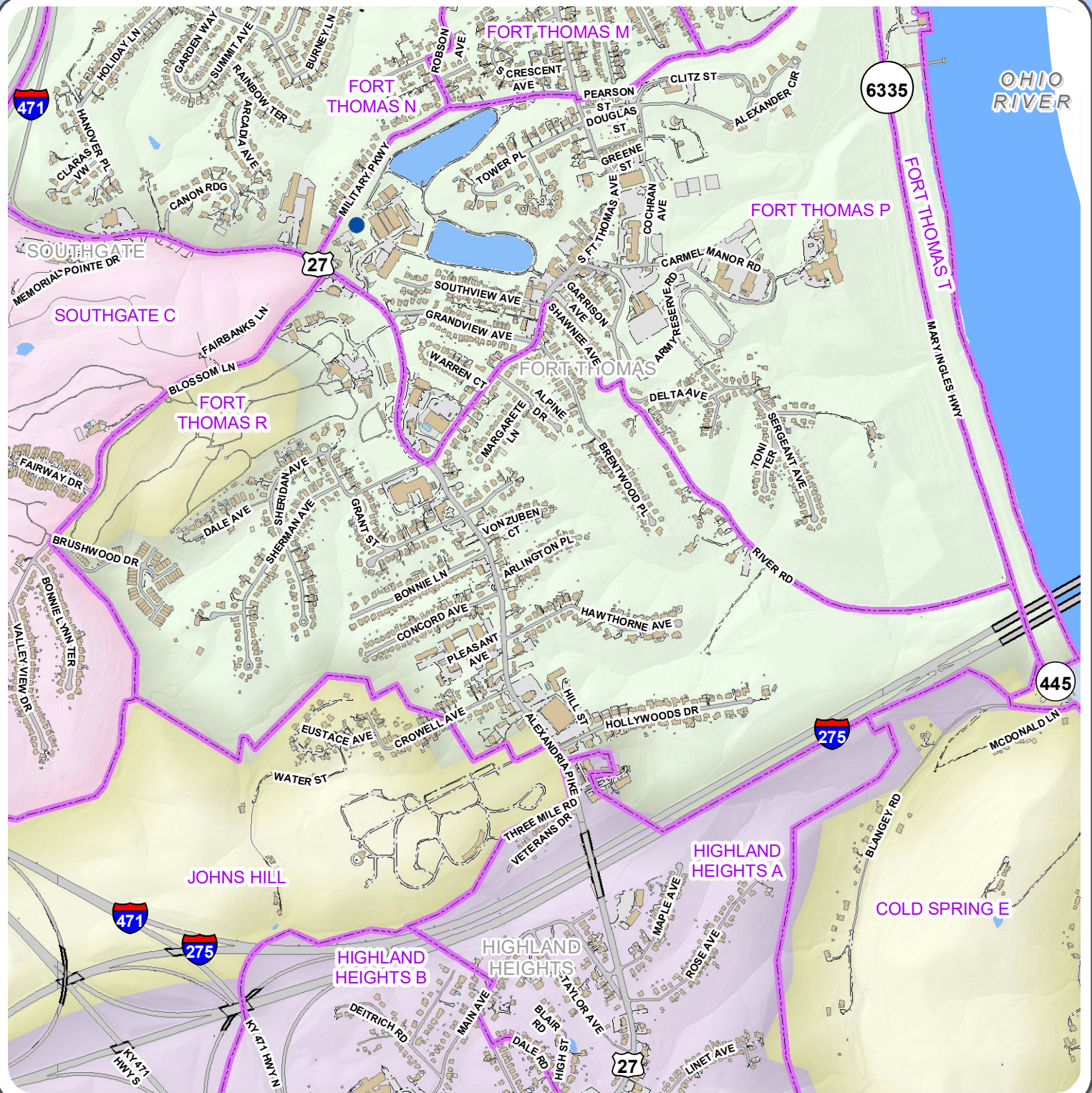
Date: 12/9/2021



These GIS data are deemed reliable and every effort has been made to ensure their accuracy. They are, however, provided "as is" without warranty of correctness, timeliness, reliability, or completeness. Map elements do not represent a legal survey of land. Use of these data for any purpose should be with an acknowledgement of their limitations, including the fact that they are dynamic in nature and in a constant state of maintenance. Field investigation may be necessary.



FORT THOMAS R



Campbell Roads

- Bridge
- Driveway
- Hidden Underpass
- Paved Parking
- Paved Road
- Trail
- Unpaved Parking
- Unpaved Road

Campbell Precincts

- Campbell Buildings
- Building
- Deck, Patio, Concrete Pad
- Swimming Pool
- Tank
- County

Campbell County Precincts

1:14,000

0 500 1,000 Feet



2332 Royal Drive
Fort Mitchell, KY 41017
859.331.8980
Office hours M-F 8-5
www.linkgis.org

Prepared by LINK-GIS for the
Campbell County Clerk's Office
859-392-1600

Date: 12/9/2021



These GIS data are deemed reliable and every effort has been made to ensure their accuracy. They are, however, provided "as is" without warranty of correctness, timeliness, reliability, or completeness. Map elements do not represent a legal survey of land. Use of these data for any purpose should be with an acknowledgement of their limitations, including the fact that they are dynamic in nature and in a constant state of maintenance. Field investigation may be necessary.



FORT THOMAS S



Campbell Roads

- Bridge
- Driveway
- Hidden Underpass
- Paved Parking
- Paved Road
- Trail
- Unpaved Parking
- Unpaved Road

Campbell Precincts

- Campbell Buildings
- Building
- Deck, Patio, Concrete Pad
- Swimming Pool
- Tank



Campbell County Precincts

1:8,000

0 500 Feet



2332 Royal Drive
Fort Mitchell, KY 41017
859.331.8980
Office hours M-F 8-5
www.linkgis.org

Prepared by LINK-GIS for the
Campbell County Clerk's Office
859-392-1600

Date: 12/9/2021

These GIS data are deemed reliable and every effort has been made to ensure their accuracy. They are, however, provided "as is" without warranty of correctness, timeliness, reliability, or completeness. Map elements do not represent a legal survey of land. Use of these data for any purpose should be with an acknowledgement of their limitations, including the fact that they are dynamic in nature and in a constant state of maintenance. Field investigation may be necessary.



FORT THOMAS T



Campbell Roads

- Bridge
- Driveway
- Hidden Underpass
- Paved Parking
- Paved Road
- Trail
- Unpaved Parking
- Unpaved Road

Campbell Precincts

- Campbell Buildings
- Building
- Deck, Patio, Concrete Pad
- Swimming Pool
- Tank

Campbell County Precincts



1:32,000

0 1,000 2,000 Feet



2332 Royal Drive
Fort Mitchell, KY 41017
859.331.8980
Office hours M-F 8-5
www.linkgis.org

Prepared by LINK-GIS for the
Campbell County Clerk's Office
859-392-1600

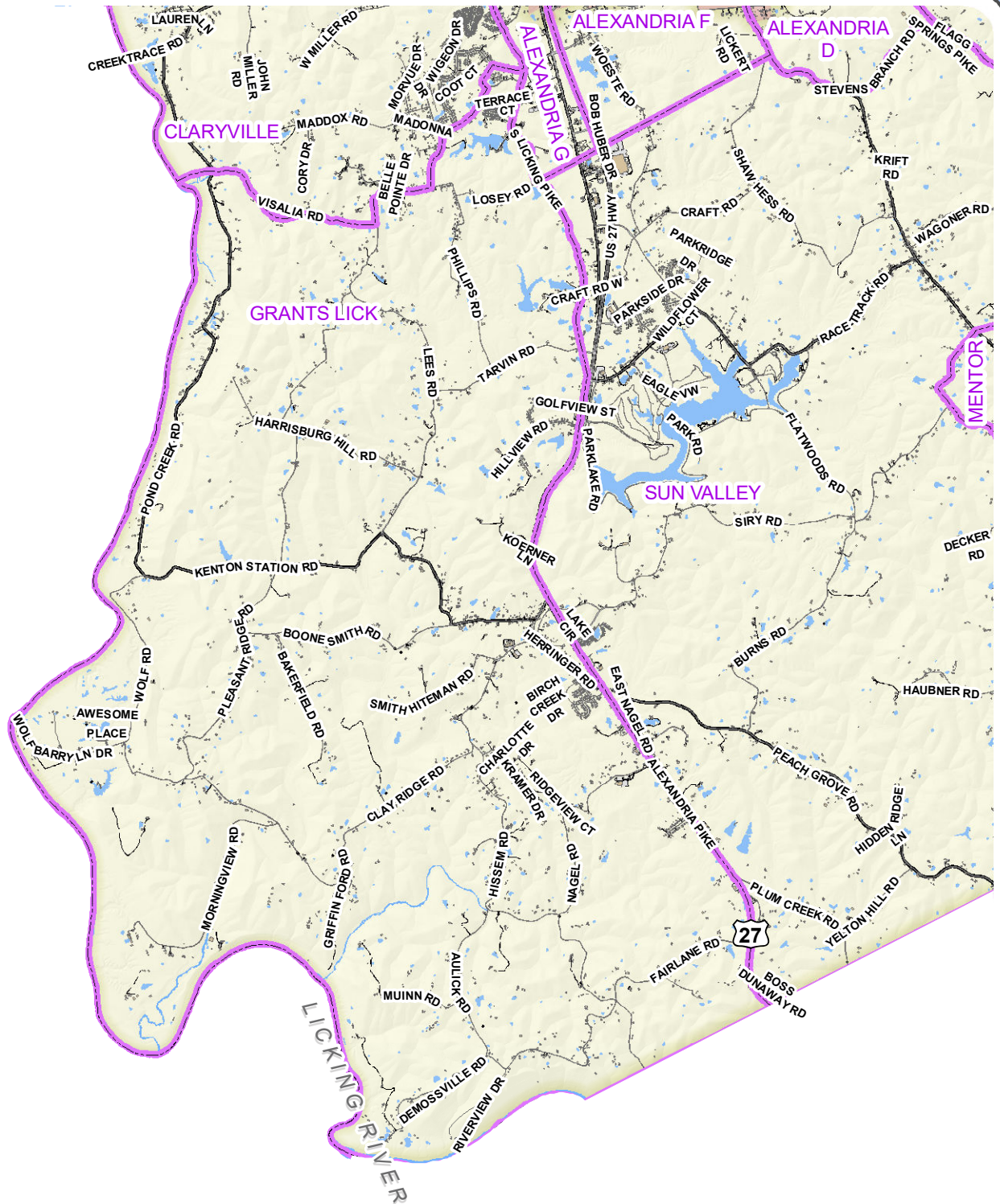
Date: 12/9/2021



These GIS data are deemed reliable and every effort has been made to ensure their accuracy. They are, however, provided "as is" without warranty of correctness, timeliness, reliability, or completeness. Map elements do not represent a legal survey of land. Use of these data for any purpose should be with an acknowledgement of their limitations, including the fact that they are dynamic in nature and in a constant state of maintenance. Field investigation may be necessary.



GRANTS LICK



Campbell Roads

- Bridge
- Driveway
- Hidden Underpass
- Paved Parking
- Paved Road
- Trail
- Unpaved Parking
- Unpaved Road

Campbell Precincts

- Building
- Deck, Patio, Concrete Pad
- Swimming Pool
- Tank



Campbell County Precincts

1:70,000

0 2,500 5,000 Feet



2332 Royal Drive
Fort Mitchell, KY 41017
859.331.8980
Office hours M-F 8-5
www.linkgis.org

Prepared by LINK-GIS for the
Campbell County Clerk's Office
859-392-1600

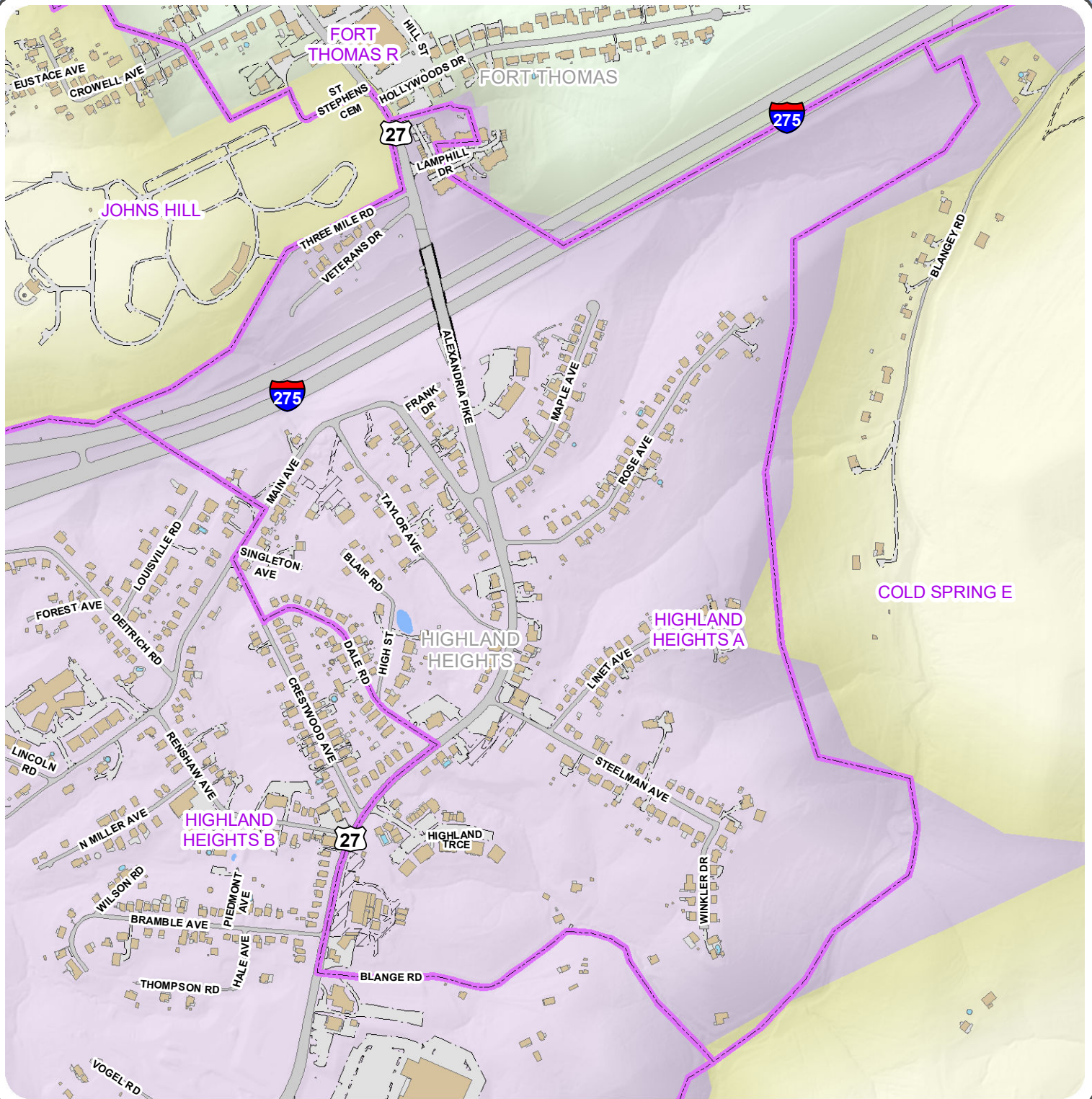
Date: 12/9/2021



These GIS data are deemed reliable and every effort has been made to ensure their accuracy. They are, however, provided "as is" without warranty of correctness, timeliness, reliability, or completeness. Map elements do not represent a legal survey of land. Use of these data for any purpose should be with an acknowledgement of their limitations, including the fact that they are dynamic in nature and in a constant state of maintenance. Field investigation may be necessary.



HIGHLAND HEIGHTS A



Campbell Roads

- Bridge
- Driveway
- Hidden Underpass
- Paved Parking
- Paved Road
- Trail
- Unpaved Parking
- Unpaved Road

Campbell Precincts

- Campbell Buildings
- Building
- Deck, Patio, Concrete Pad
- Swimming Pool
- Tank

Campbell County Precincts



1:8,000

0 500 Feet



2332 Royal Drive
Fort Mitchell, KY 41017
859.331.8980
Office hours M-F 8-5
www.linkgis.org

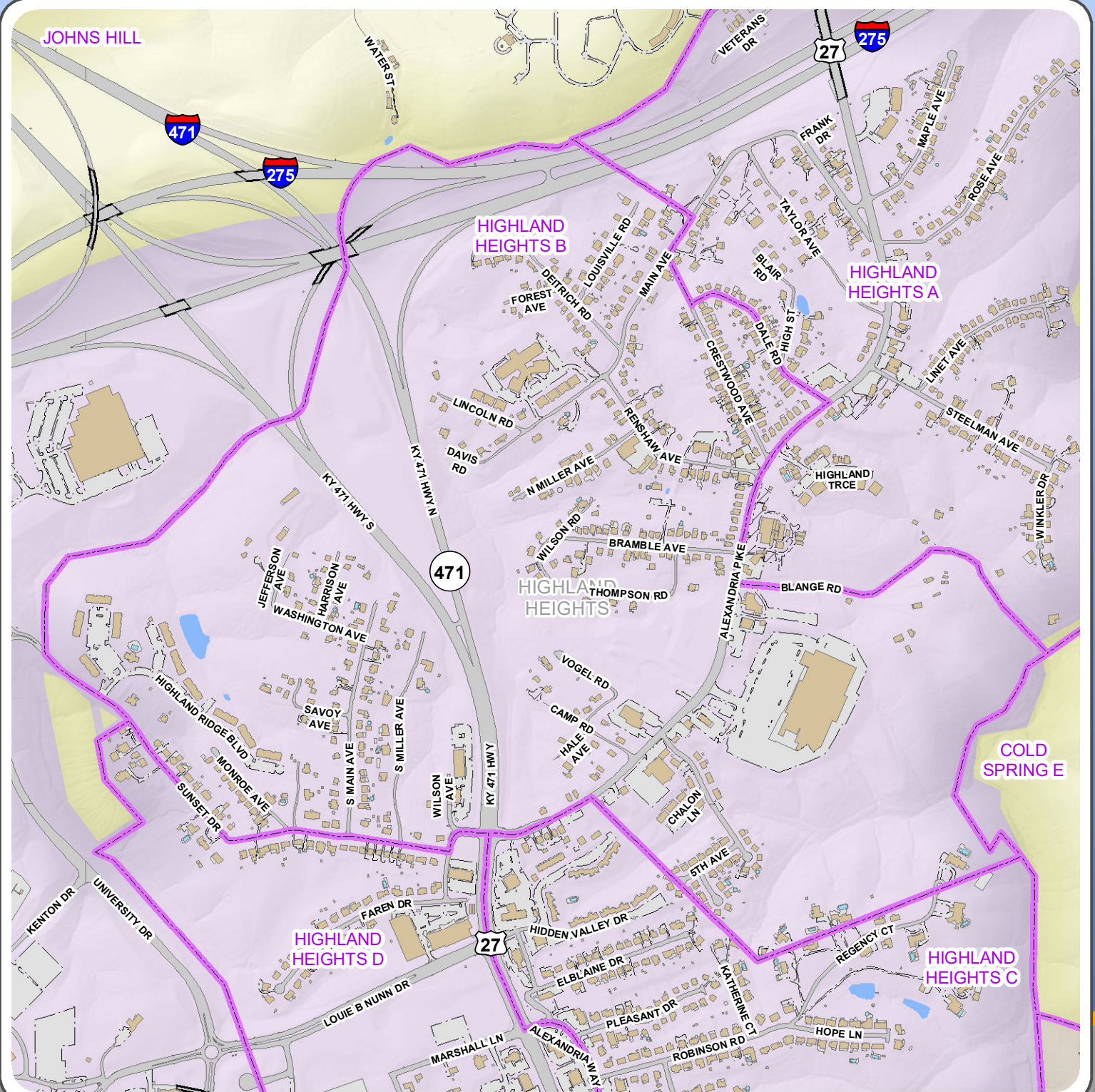
Prepared by LINK-GIS for the
Campbell County Clerk's Office
859-392-1600

Date: 12/9/2021

These GIS data are deemed reliable and every effort has been made to ensure their accuracy. They are, however, provided "as is" without warranty of correctness, timeliness, reliability, or completeness. Map elements do not represent a legal survey of land. Use of these data for any purpose should be with an acknowledgement of their limitations, including the fact that they are dynamic in nature and in a constant state of maintenance. Field investigation may be necessary.



HIGHLAND HEIGHTS B



Campbell Roads

- Bridge
- Driveway
- Hidden Underpass
- Paved Parking
- Paved Road
- Trail
- Unpaved Parking
- Unpaved Road

Campbell Precincts

- Campbell Buildings
- Building
- Deck, Patio, Concrete Pad
- Swimming Pool
- Tank



Campbell County Precincts

1:10,000

0 500 Feet



2332 Royal Drive
Fort Mitchell, KY 41017
859.331.8980
Office hours M-F 8-5
www.linkgis.org

Prepared by LINK-GIS for the
Campbell County Clerk's Office
859-392-1600

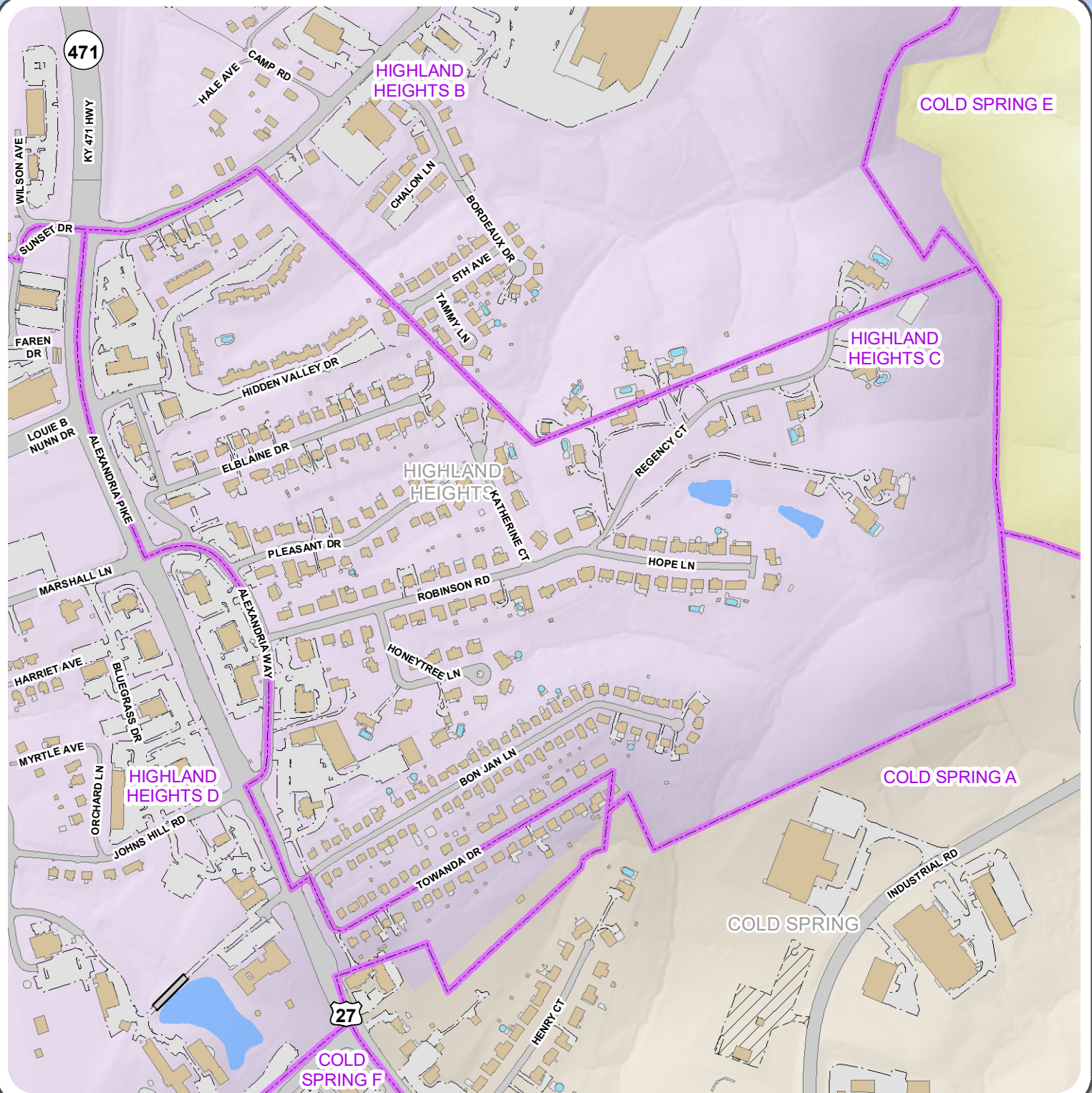
Date: 12/9/2021



These GIS data are deemed reliable and every effort has been made to ensure their accuracy. They are, however, provided "as is" without warranty of correctness, timeliness, reliability, or completeness. Map elements do not represent a legal survey of land. Use of these data for any purpose should be with an acknowledgement of their limitations, including the fact that they are dynamic in nature and in a constant state of maintenance. Field investigation may be necessary.



HIGHLAND HEIGHTS C



Campbell Roads

- Bridge
- Driveway
- Hidden Underpass
- Paved Parking
- Paved Road
- Trail
- Unpaved Parking
- Unpaved Road

Campbell Precincts

- Campbell Buildings
- Building
- Deck, Patio, Concrete Pad
- Swimming Pool
- Tank

Campbell County Precincts



1:6,000

0 500 Feet



2332 Royal Drive
Fort Mitchell, KY 41017
859.331.8980
Office hours M-F 8-5
www.linkgis.org

Prepared by LINK-GIS for the
Campbell County Clerk's Office
859-392-1600

Date: 12/9/2021



These GIS data are deemed reliable and every effort has been made to ensure their accuracy. They are, however, provided "as is" without warranty of correctness, timeliness, reliability, or completeness. Map elements do not represent a legal survey of land. Use of these data for any purpose should be with an acknowledgement of their limitations, including the fact that they are dynamic in nature and in a constant state of maintenance. Field investigation may be necessary.



HIGHLAND HEIGHTS D



Campbell Roads

- Bridge
- Driveway
- Hidden Underpass
- Paved Parking
- Paved Road
- Trail
- Unpaved Parking
- Unpaved Road

Campbell Precincts

- Campbell Buildings
- Building
- Deck, Patio, Concrete Pad
- Swimming Pool
- Tank



Campbell County Precincts

1:8,000

0 500 Feet



2332 Royal Drive
Fort Mitchell, KY 41017
859.331.8980
Office hours M-F 8-5
www.linkgis.org

Prepared by LINK-GIS for the
Campbell County Clerk's Office
859-392-1600

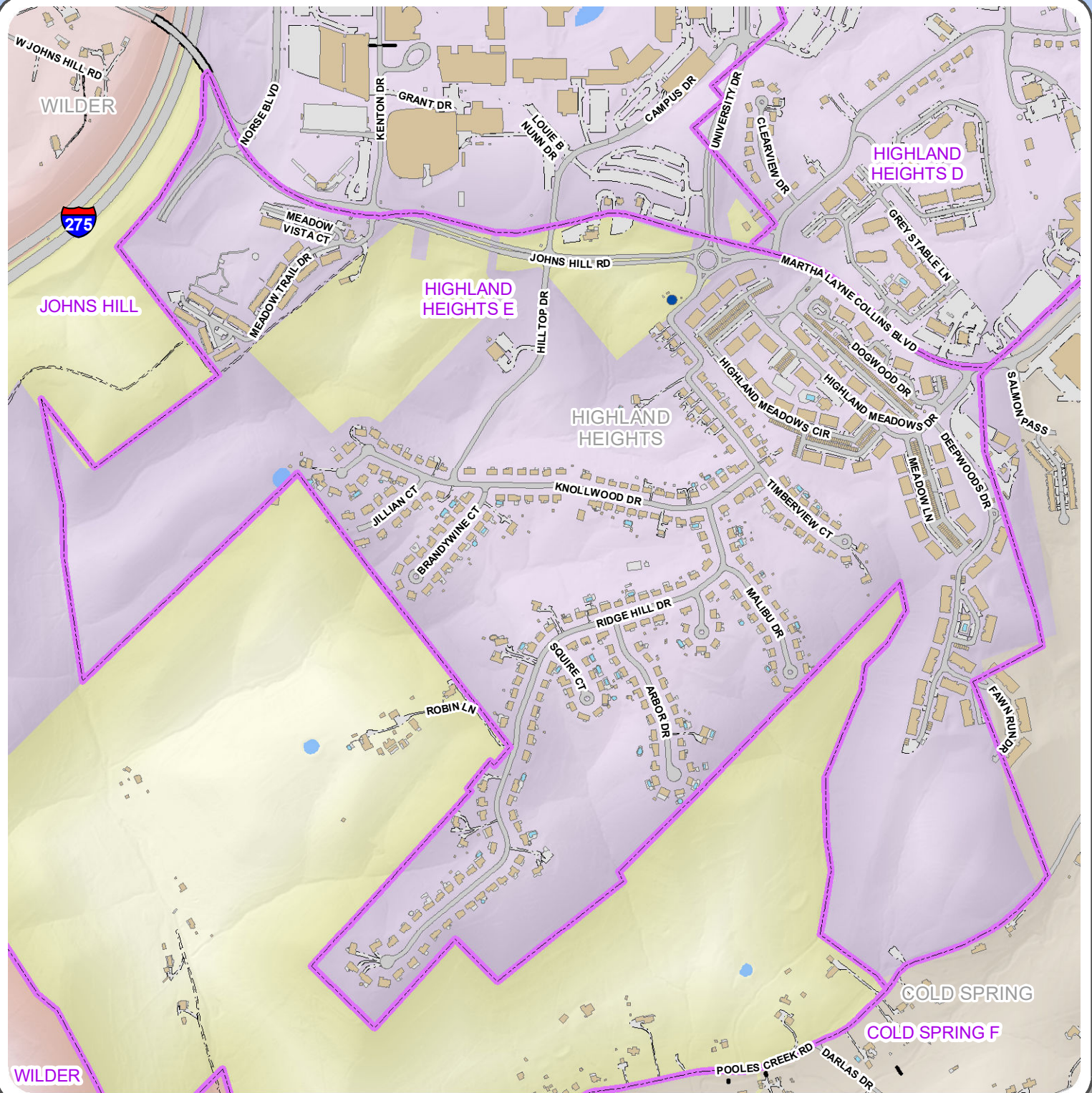
Date: 12/9/2021



These GIS data are deemed reliable and every effort has been made to ensure their accuracy. They are, however, provided "as is" without warranty of correctness, timeliness, reliability, or completeness. Map elements do not represent a legal survey of land. Use of these data for any purpose should be with an acknowledgement of their limitations, including the fact that they are dynamic in nature and in a constant state of maintenance. Field investigation may be necessary.



HIGHLAND HEIGHTS E



Campbell Roads

- Bridge
- Driveway
- Hidden Underpass
- Paved Parking
- Paved Road
- Trail
- Unpaved Parking
- Unpaved Road

Campbell Precincts

- Campbell Buildings
- Building
- Deck, Patio, Concrete Pad
- Swimming Pool
- Tank



Campbell County Precincts

1:9,000

0 500 Feet



2332 Royal Drive
Fort Mitchell, KY 41017
859.331.8980
Office hours M-F 8-5
www.linkgis.org

Prepared by LINK-GIS for the
Campbell County Clerk's Office
859-392-1600

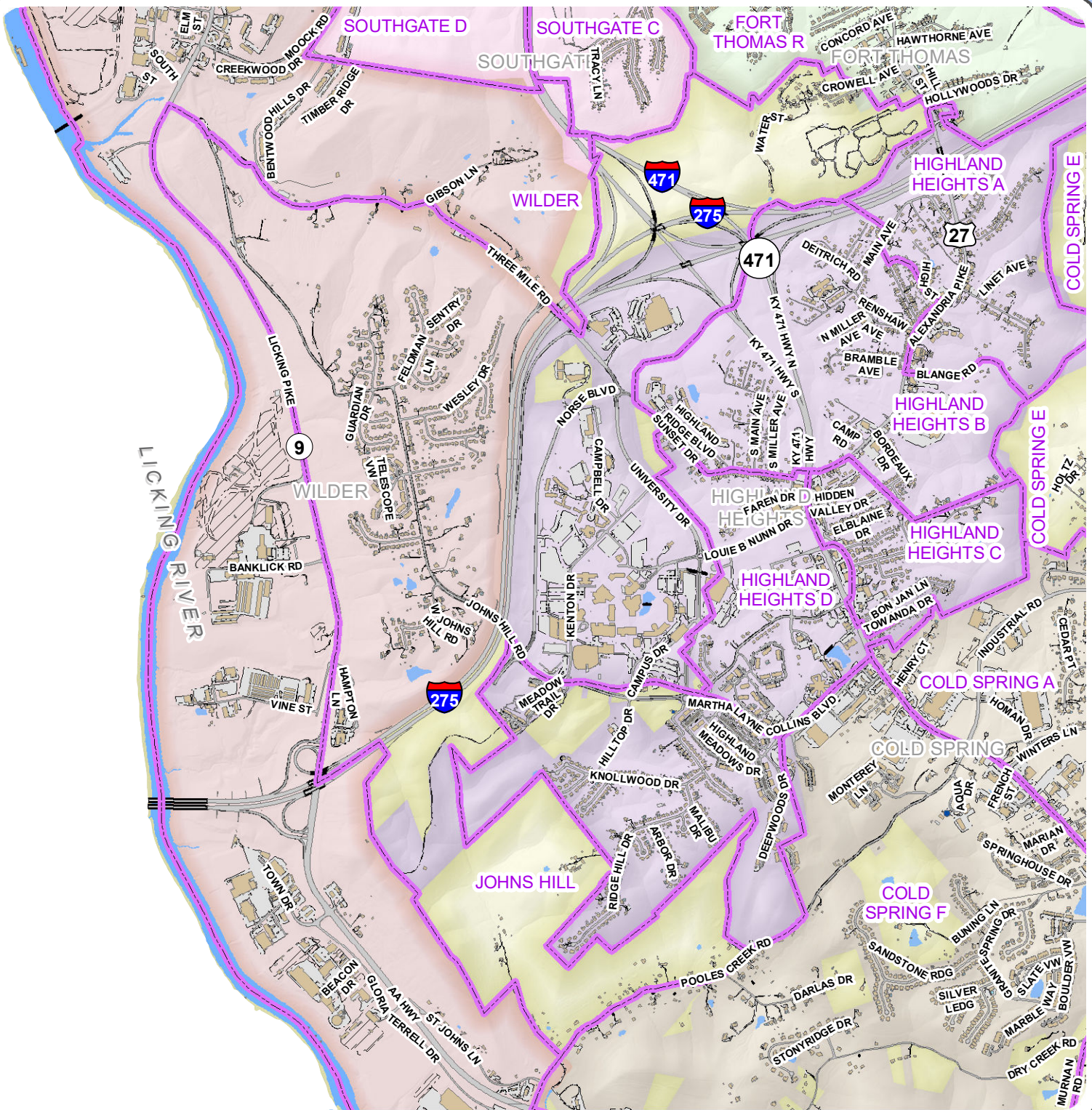
Date: 12/9/2021



These GIS data are deemed reliable and every effort has been made to ensure their accuracy. They are, however, provided "as is" without warranty of correctness, timeliness, reliability, or completeness. Map elements do not represent a legal survey of land. Use of these data for any purpose should be with an acknowledgement of their limitations, including the fact that they are dynamic in nature and in a constant state of maintenance. Field investigation may be necessary.



JOHNS HILL



Campbell Roads

- Bridge
- Driveway
- Hidden Underpass
- Paved Parking
- Paved Road
- Trail
- Unpaved Parking
- Unpaved Road

Campbell Precincts

- Campbell Buildings
- Building
- Deck, Patio, Concrete Pad
- Swimming Pool
- Tank



Campbell County Precincts

1:26,000

0 1,000 2,000 Feet



2332 Royal Drive
Fort Mitchell, KY 41017
859.331.8980
Office hours M-F 8-5
www.linkgis.org

Prepared by LINK-GIS for the
Campbell County Clerk's Office
859-392-1600

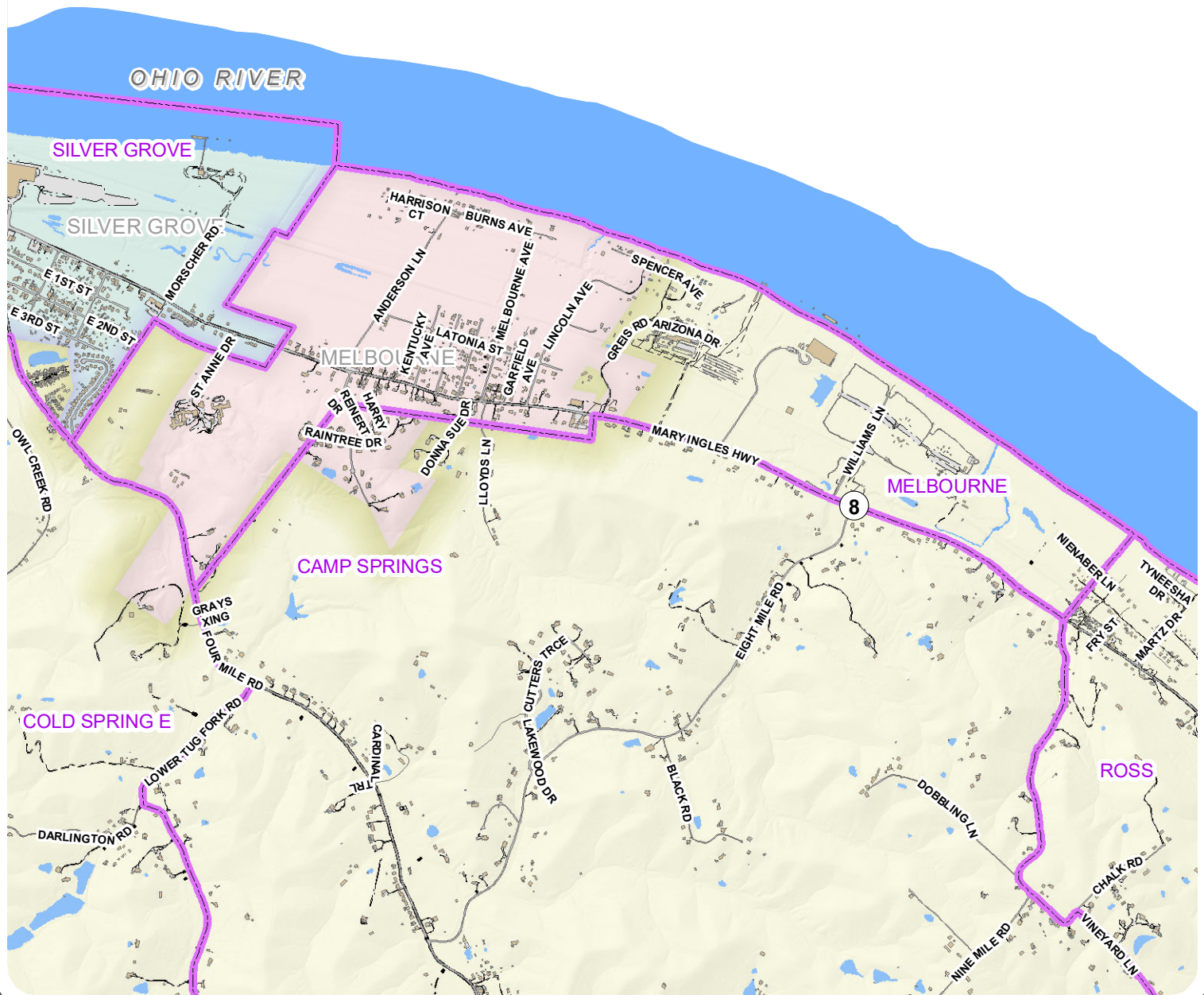
Date: 12/9/2021



These GIS data are deemed reliable and every effort has been made to ensure their accuracy. They are, however, provided "as is" without warranty of correctness, timeliness, reliability, or completeness. Map elements do not represent a legal survey of land. Use of these data for any purpose should be with an acknowledgement of their limitations, including the fact that they are dynamic in nature and in a constant state of maintenance. Field investigation may be necessary.



MELBOURNE



Campbell Roads

- Bridge
- Driveway
- Hidden Underpass
- Paved Parking
- Paved Road
- Trail
- Unpaved Parking
- Unpaved Road

Campbell Precincts

- Building
- Deck, Patio, Concrete Pad
- Swimming Pool
- Tank
- County

Campbell County Precincts

1:26,000

0 1,000 2,000 Feet



2332 Royal Drive
Fort Mitchell, KY 41017
859.331.8980
Office hours M-F 8-5
www.linkgis.org

Prepared by LINK-GIS for the
Campbell County Clerk's Office
859-392-1600

Date: 12/9/2021

These GIS data are deemed reliable and every effort has been made to ensure their accuracy. They are, however, provided "as is" without warranty of correctness, timeliness, reliability, or completeness. Map elements do not represent a legal survey of land. Use of these data for any purpose should be with an acknowledgement of their limitations, including the fact that they are dynamic in nature and in a constant state of maintenance. Field investigation may be necessary.



MENTOR



Campbell Roads

- Bridge
- Driveway
- Hidden Underpass
- Paved Parking
- Paved Road
- Trail
- Unpaved Parking
- Unpaved Road

Campbell Precincts

- Building
- Deck, Patio, Concrete Pad
- Swimming Pool
- Tank



Campbell County Precincts

1:50,000

0 2,000 4,000 Feet



2332 Royal Drive
Fort Mitchell, KY 41017
859.331.8980
Office hours M-F 8-5
www.linkgis.org

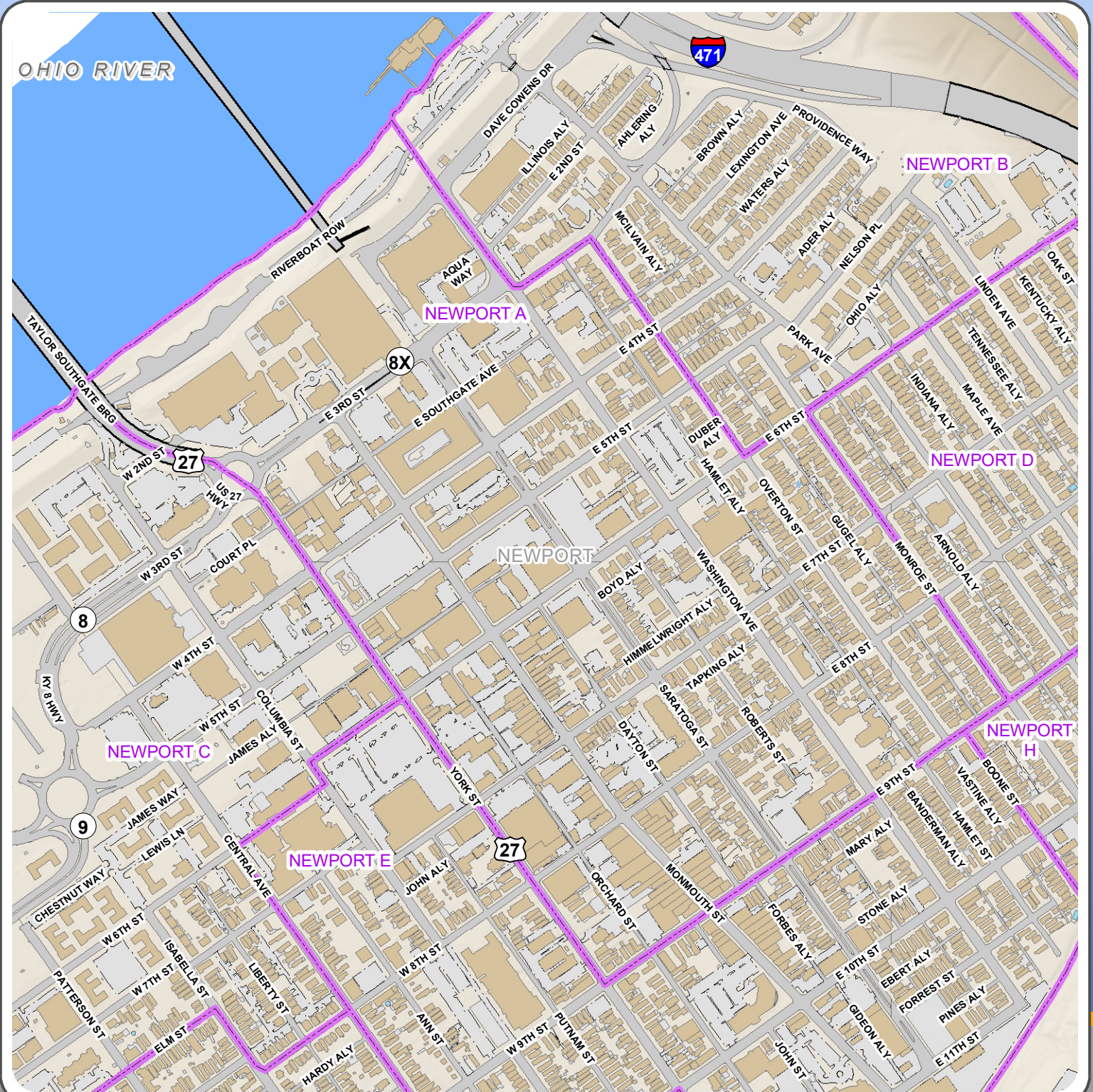
Prepared by LINK-GIS for the
Campbell County Clerk's Office
859-392-1600

Date: 12/9/2021

These GIS data are deemed reliable and every effort has been made to ensure their accuracy. They are, however, provided "as is" without warranty of correctness, timeliness, reliability, or completeness. Map elements do not represent a legal survey of land. Use of these data for any purpose should be with an acknowledgement of their limitations, including the fact that they are dynamic in nature and in a constant state of maintenance. Field investigation may be necessary.



NEWPORT A



Campbell Roads

- Bridge
- Driveway
- Hidden Underpass
- Paved Parking
- Paved Road
- Trail
- Unpaved Parking
- Unpaved Road

Campbell Precincts

- Campbell Buildings
- Building
- Deck, Patio, Concrete Pad
- Swimming Pool
- Tank

County

Campbell County Precincts

1:7,000

0 500 Feet



2332 Royal Drive
Fort Mitchell, KY 41017
859.331.8980
Office hours M-F 8-5
www.linkgis.org

Prepared by LINK-GIS for the
Campbell County Clerk's Office
859-392-1600

Date: 12/9/2021



These GIS data are deemed reliable and every effort has been made to ensure their accuracy. They are, however, provided "as is" without warranty of correctness, timeliness, reliability, or completeness. Map elements do not represent a legal survey of land. Use of these data for any purpose should be with an acknowledgement of their limitations, including the fact that they are dynamic in nature and in a constant state of maintenance. Field investigation may be necessary.



NEWPORT B



Campbell Roads

- Bridge
- Driveway
- Hidden Underpass
- Paved Parking
- Paved Road
- Trail
- Unpaved Parking
- Unpaved Road

Campbell Precincts

- Campbell Buildings
- Building
- Deck, Patio, Concrete Pad
- Swimming Pool
- Tank



Campbell County Precincts

1:6,000

0 500 Feet



2332 Royal Drive
Fort Mitchell, KY 41017
859.331.8980
Office hours M-F 8-5
www.linkgis.org

Prepared by LINK-GIS for the
Campbell County Clerk's Office
859-392-1600

Date: 12/9/2021



These GIS data are deemed reliable and every effort has been made to ensure their accuracy. They are, however, provided "as is" without warranty of correctness, timeliness, reliability, or completeness. Map elements do not represent a legal survey of land. Use of these data for any purpose should be with an acknowledgement of their limitations, including the fact that they are dynamic in nature and in a constant state of maintenance. Field investigation may be necessary.



NEWPORT C



Campbell Roads

- Bridge
- Driveway
- Hidden Underpass
- Paved Parking
- Paved Road
- Trail
- Unpaved Parking
- Unpaved Road

Campbell Precincts

- Building
- Deck, Patio, Concrete Pad
- Swimming Pool
- Tank



Campbell County Precincts

1:6,000

0 500 Feet



2332 Royal Drive
Fort Mitchell, KY 41017
859.331.8980
Office hours M-F 8-5
www.linkgis.org

Prepared by LINK-GIS for the
Campbell County Clerk's Office
859-392-1600

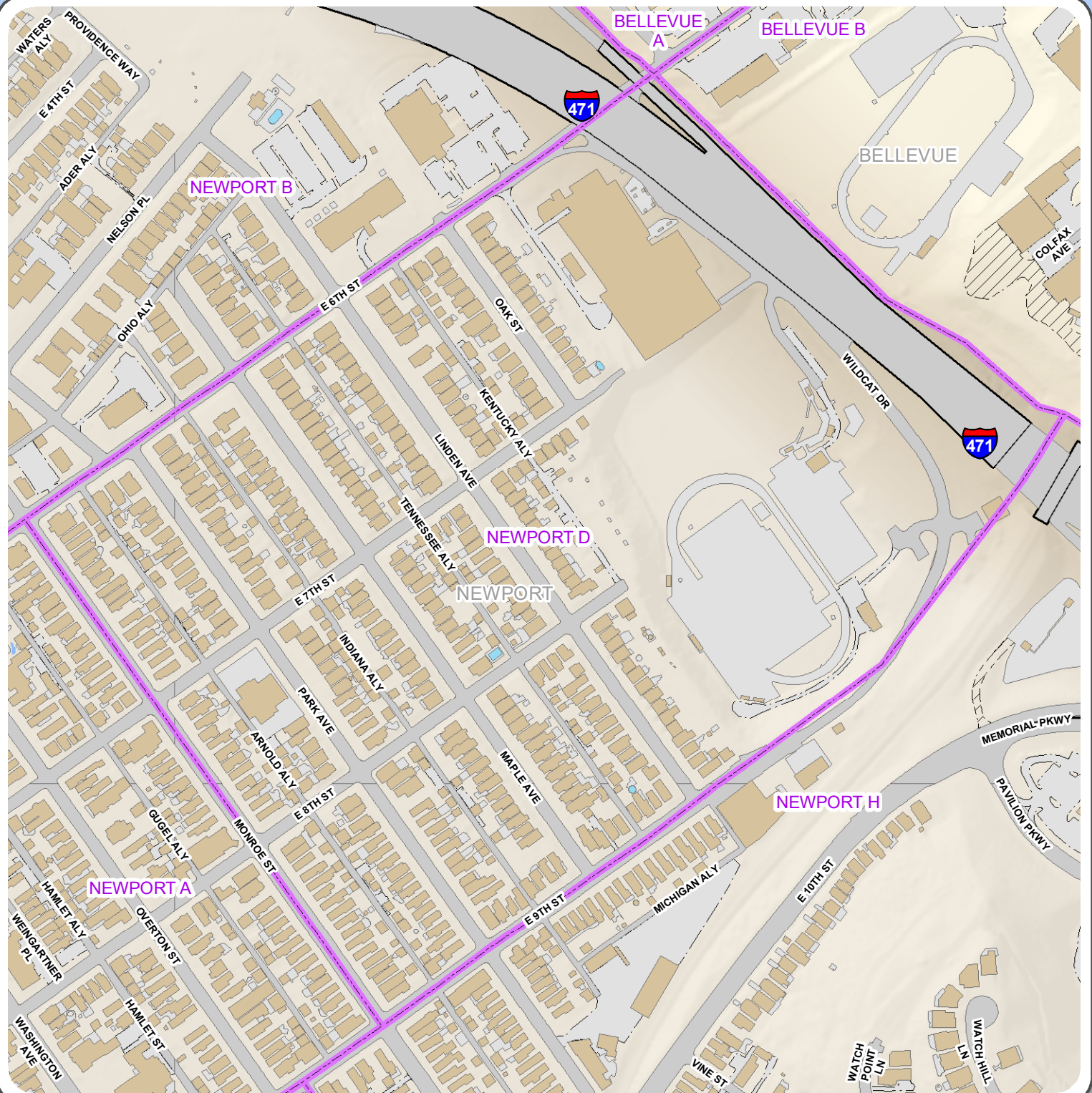
Date: 12/9/2021



These GIS data are deemed reliable and every effort has been made to ensure their accuracy. They are, however, provided "as is" without warranty of correctness, timeliness, reliability, or completeness. Map elements do not represent a legal survey of land. Use of these data for any purpose should be with an acknowledgement of their limitations, including the fact that they are dynamic in nature and in a constant state of maintenance. Field investigation may be necessary.



NEWPORT D



Campbell Roads

- Bridge
- Driveway
- Hidden Underpass
- Paved Parking
- Paved Road
- Trail
- Unpaved Parking
- Unpaved Road

Campbell Precincts

- Building
- Deck, Patio, Concrete Pad
- Swimming Pool
- Tank



Campbell County Precincts

1:4,000

0 330 Feet



2332 Royal Drive
Fort Mitchell, KY 41017
859.331.8980
Office hours M-F 8-5
www.linkgis.org

Prepared by LINK-GIS for the
Campbell County Clerk's Office
859-392-1600

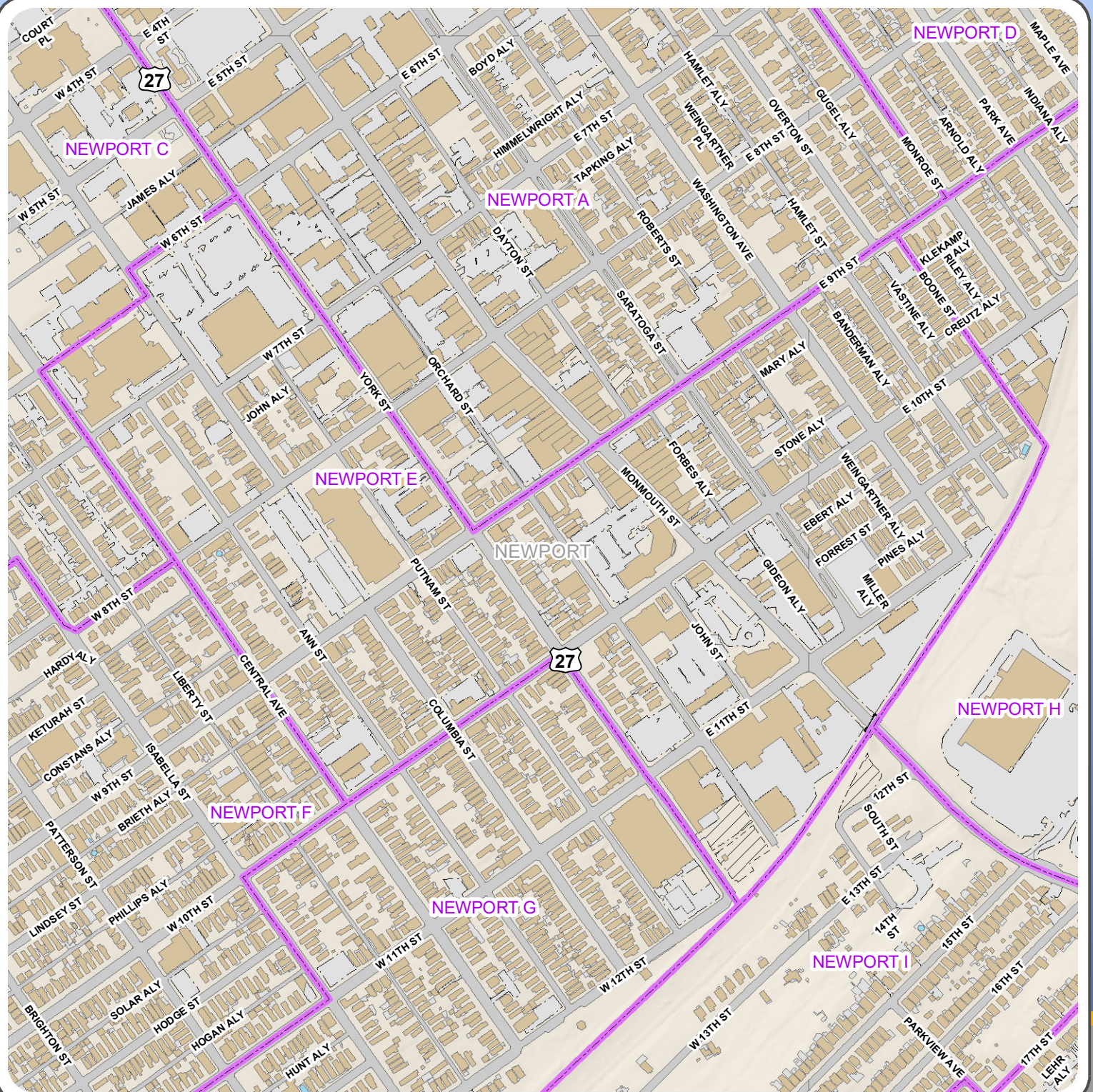
Date: 12/9/2021



These GIS data are deemed reliable and every effort has been made to ensure their accuracy. They are, however, provided "as is" without warranty of correctness, timeliness, reliability, or completeness. Map elements do not represent a legal survey of land. Use of these data for any purpose should be with an acknowledgement of their limitations, including the fact that they are dynamic in nature and in a constant state of maintenance. Field investigation may be necessary.



NEWPORT E



Campbell Roads

- Bridge
- Driveway
- Hidden Underpass
- Paved Parking
- Paved Road
- Trail
- Unpaved Parking
- Unpaved Road

Campbell Precincts

- Building
- Deck, Patio, Concrete Pad
- Swimming Pool
- Tank



Campbell County Precincts

1:6,000

0 500 Feet



2332 Royal Drive
Fort Mitchell, KY 41017
859.331.8980
Office hours M-F 8-5
www.linkgis.org

Prepared by LINK-GIS for the
Campbell County Clerk's Office
859-392-1600

Date: 12/9/2021



These GIS data are deemed reliable and every effort has been made to ensure their accuracy. They are, however, provided "as is" without warranty of correctness, timeliness, reliability, or completeness. Map elements do not represent a legal survey of land. Use of these data for any purpose should be with an acknowledgement of their limitations, including the fact that they are dynamic in nature and in a constant state of maintenance. Field investigation may be necessary.



NEWPORT F



Campbell Roads

- Bridge
- Driveway
- Hidden Underpass
- Paved Parking
- Paved Road
- Trail
- Unpaved Parking
- Unpaved Road

Campbell Precincts

- Campbell Buildings
- Building
- Deck, Patio, Concrete Pad
- Swimming Pool
- Tank



Campbell County Precincts

1:5,000

0 410 Feet



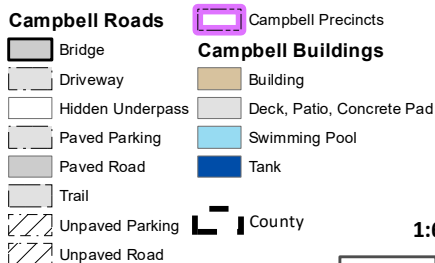
2332 Royal Drive
Fort Mitchell, KY 41017
859.331.8980
Office hours M-F 8-5
www.linkgis.org

Prepared by LINK-GIS for the
Campbell County Clerk's Office
859-392-1600

Date: 12/9/2021



These GIS data are deemed reliable and every effort has been made to ensure their accuracy. They are, however, provided "as is" without warranty of correctness, timeliness, reliability, or completeness. Map elements do not represent a legal survey of land. Use of these data for any purpose should be with an acknowledgement of their limitations, including the fact that they are dynamic in nature and in a constant state of maintenance. Field investigation may be necessary.



1:6,000

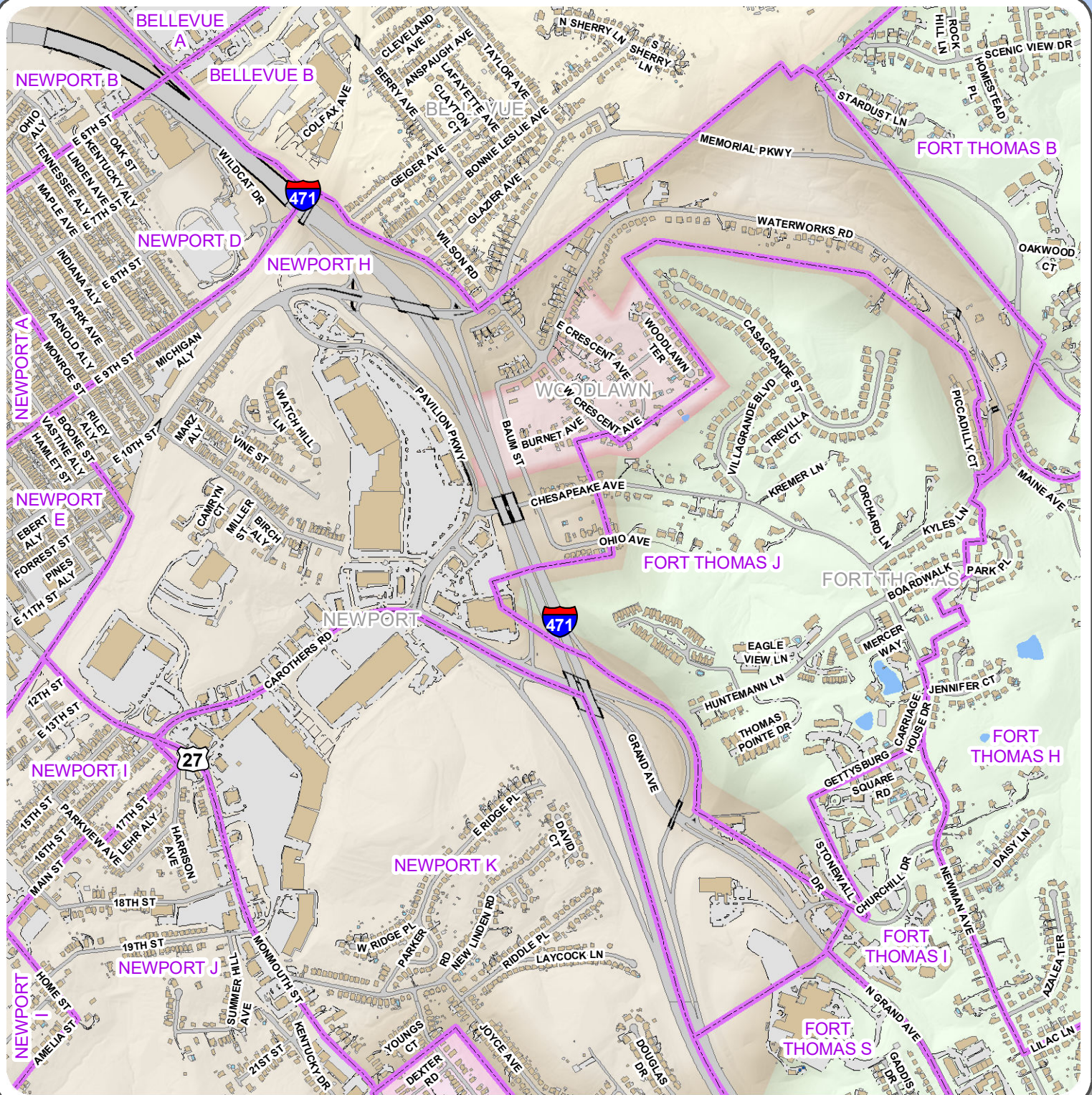
500 Feet



These GIS data are deemed reliable and every effort has been made to ensure their accuracy. They are, however, provided "as is" without warranty of correctness, timeliness, reliability, or completeness. Map elements do not represent a legal survey of land. Use of these data for any purpose should be with an acknowledgement of their limitations, including the fact that they are dynamic in nature and in a constant state of maintenance. Field investigation may be necessary.



NEWPORT H



Campbell Roads

- Bridge
- Driveway
- Hidden Underpass
- Paved Parking
- Paved Road
- Trail
- Unpaved Parking
- Unpaved Road

Campbell Precincts

- Building
- Deck, Patio, Concrete Pad
- Swimming Pool
- Tank

Campbell County Precincts



1:12,000

0 Feet
500



2332 Royal Drive
Fort Mitchell, KY 41017
859.331.8980
Office hours M-F 8-5
www.linkgis.org

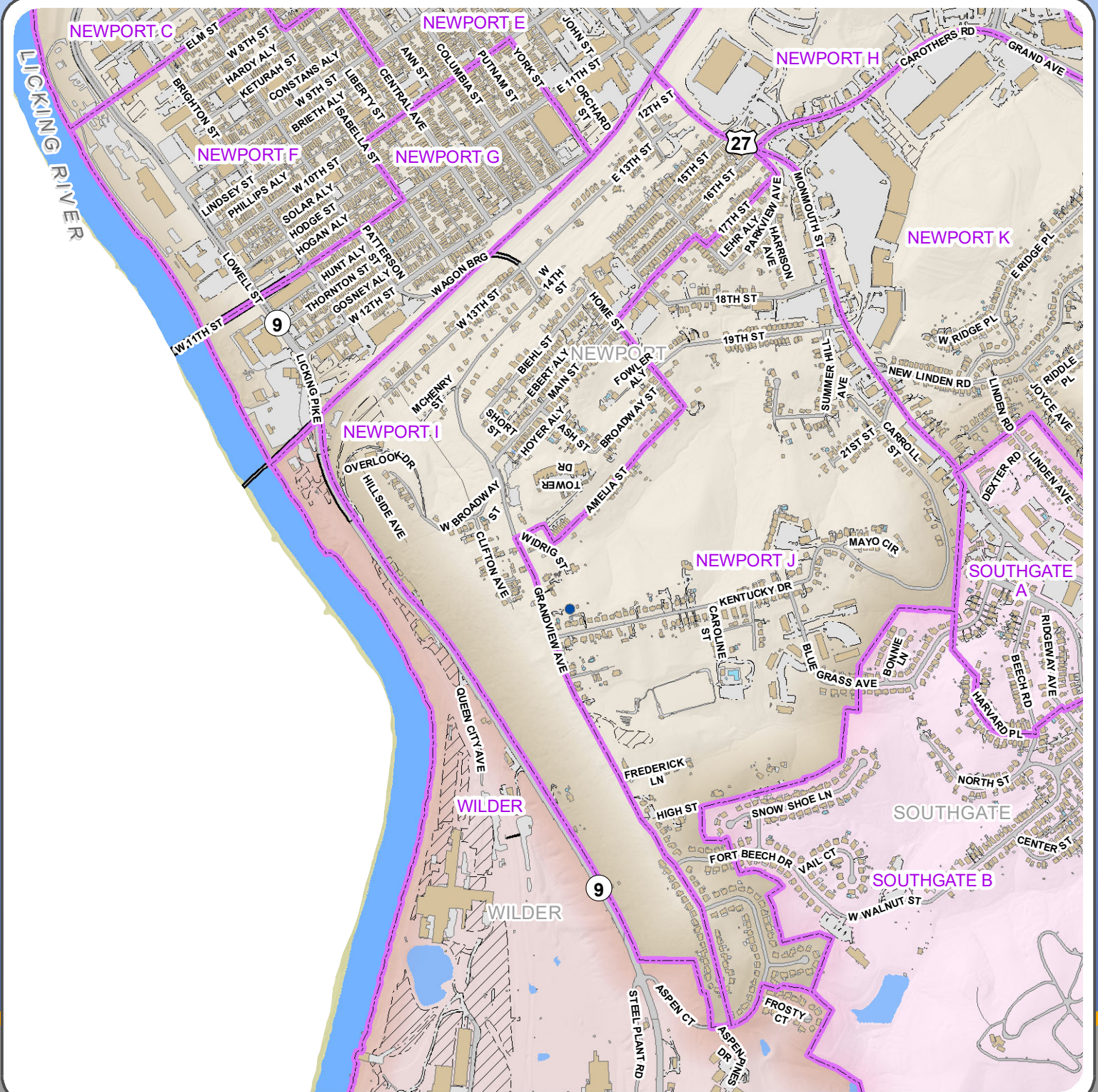
Prepared by LINK-GIS for the
Campbell County Clerk's Office
859-392-1600

Date: 12/9/2021

These GIS data are deemed reliable and every effort has been made to ensure their accuracy. They are, however, provided "as is" without warranty of correctness, timeliness, reliability, or completeness. Map elements do not represent a legal survey of land. Use of these data for any purpose should be with an acknowledgement of their limitations, including the fact that they are dynamic in nature and in a constant state of maintenance. Field investigation may be necessary.



NEWPORT I



Campbell Roads

- Bridge
- Driveway
- Hidden Underpass
- Paved Parking
- Paved Road
- Trail
- Unpaved Parking
- Unpaved Road

Campbell Precincts

- Campbell Buildings
- Building
- Deck, Patio, Concrete Pad
- Swimming Pool
- Tank



Campbell County Precincts

1:13,000

0 500 1,000 Feet



2332 Royal Drive
Fort Mitchell, KY 41017
859.331.8980
Office hours M-F 8-5
www.linkgis.org

Prepared by LINK-GIS for the
Campbell County Clerk's Office
859-392-1600

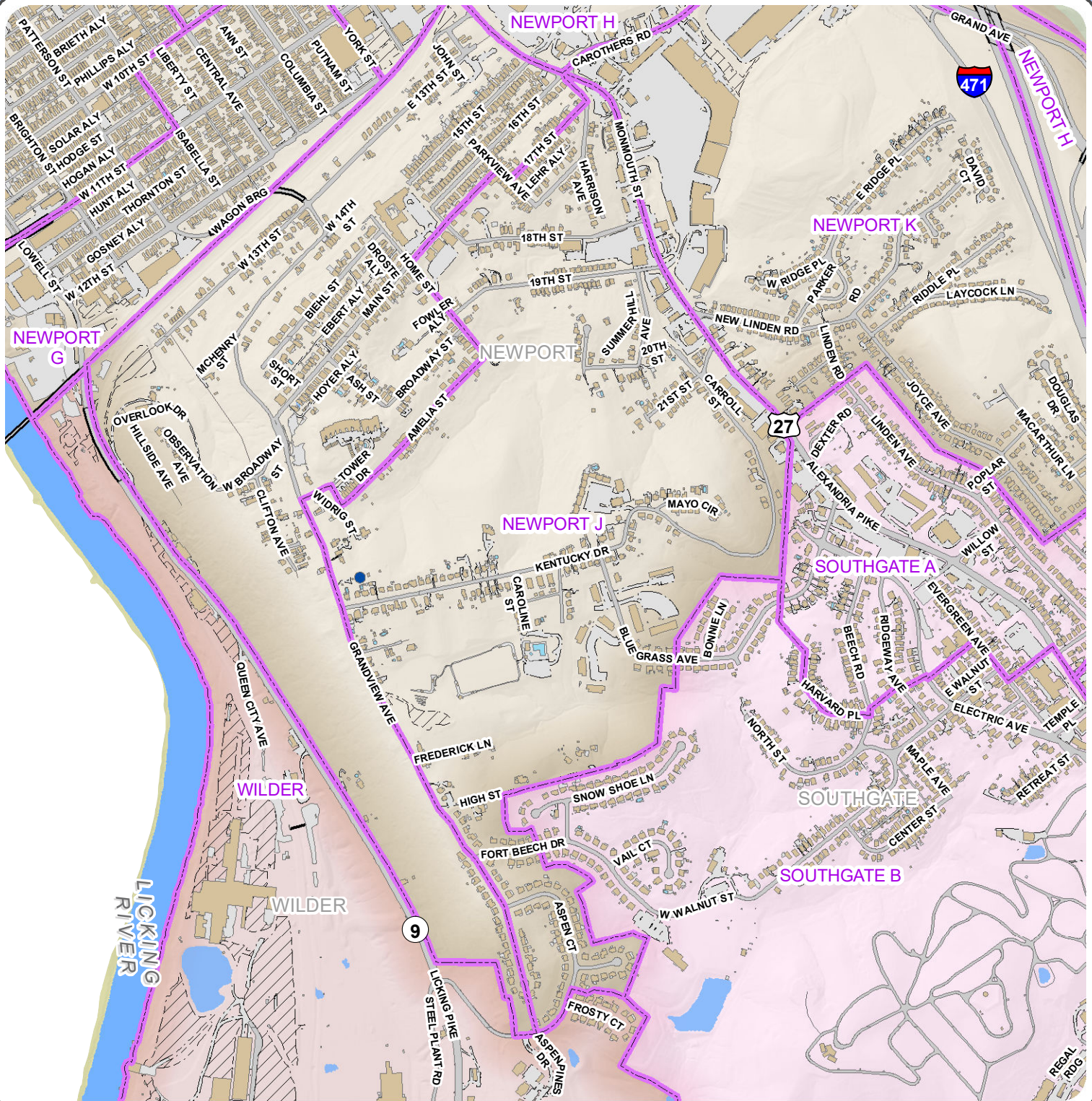
Date: 12/9/2021



These GIS data are deemed reliable and every effort has been made to ensure their accuracy. They are, however, provided "as is" without warranty of correctness, timeliness, reliability, or completeness. Map elements do not represent a legal survey of land. Use of these data for any purpose should be with an acknowledgement of their limitations, including the fact that they are dynamic in nature and in a constant state of maintenance. Field investigation may be necessary.



NEWPORT J



Campbell Roads

- Bridge
- Driveway
- Hidden Underpass
- Paved Parking
- Paved Road
- Trail
- Unpaved Parking
- Unpaved Road

Campbell Precincts

- Building
- Deck, Patio, Concrete Pad
- Swimming Pool
- Tank



Campbell County Precincts

1:12,000

0 500 Feet



2332 Royal Drive
Fort Mitchell, KY 41017
859.331.8980
Office hours M-F 8-5
www.linkgis.org

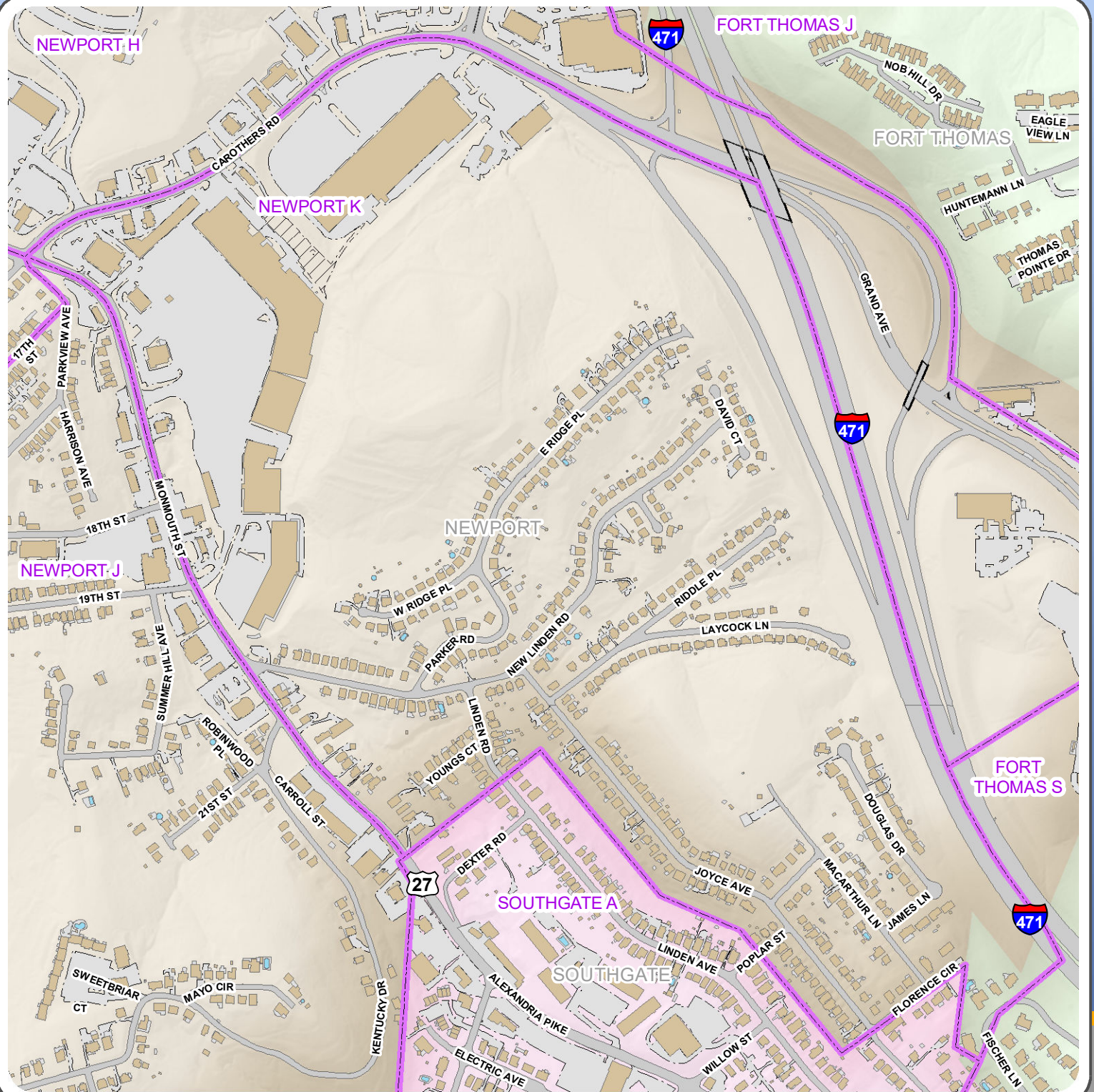
Prepared by LINK-GIS for the
Campbell County Clerk's Office
859-392-1600

Date: 12/9/2021

These GIS data are deemed reliable and every effort has been made to ensure their accuracy. They are, however, provided "as is" without warranty of correctness, timeliness, reliability, or completeness. Map elements do not represent a legal survey of land. Use of these data for any purpose should be with an acknowledgement of their limitations, including the fact that they are dynamic in nature and in a constant state of maintenance. Field investigation may be necessary.



NEWPORT K



Campbell Roads

- Bridge
- Driveway
- Hidden Underpass
- Paved Parking
- Paved Road
- Trail
- Unpaved Parking
- Unpaved Road

Campbell Precincts

- Building
- Deck, Patio, Concrete Pad
- Swimming Pool
- Tank



Campbell County Precincts

1:7,000

0 500 Feet



2332 Royal Drive
Fort Mitchell, KY 41017
859.331.8980
Office hours M-F 8-5
www.linkgis.org

Prepared by LINK-GIS for the
Campbell County Clerk's Office
859-392-1600

Date: 12/9/2021



These GIS data are deemed reliable and every effort has been made to ensure their accuracy. They are, however, provided "as is" without warranty of correctness, timeliness, reliability, or completeness. Map elements do not represent a legal survey of land. Use of these data for any purpose should be with an acknowledgement of their limitations, including the fact that they are dynamic in nature and in a constant state of maintenance. Field investigation may be necessary.



ROSS



Campbell Roads

- Bridge
- Driveway
- Hidden Underpass
- Paved Parking
- Paved Road
- Trail
- Unpaved Parking
- Unpaved Road

Campbell Precincts

- Building
- Deck, Patio, Concrete Pad
- Swimming Pool
- Tank

County

Campbell County Precincts

1:60,000

0 2,500 5,000 Feet



2332 Royal Drive
Fort Mitchell, KY 41017
859.331.8980
Office hours M-F 8-5
www.linkgis.org

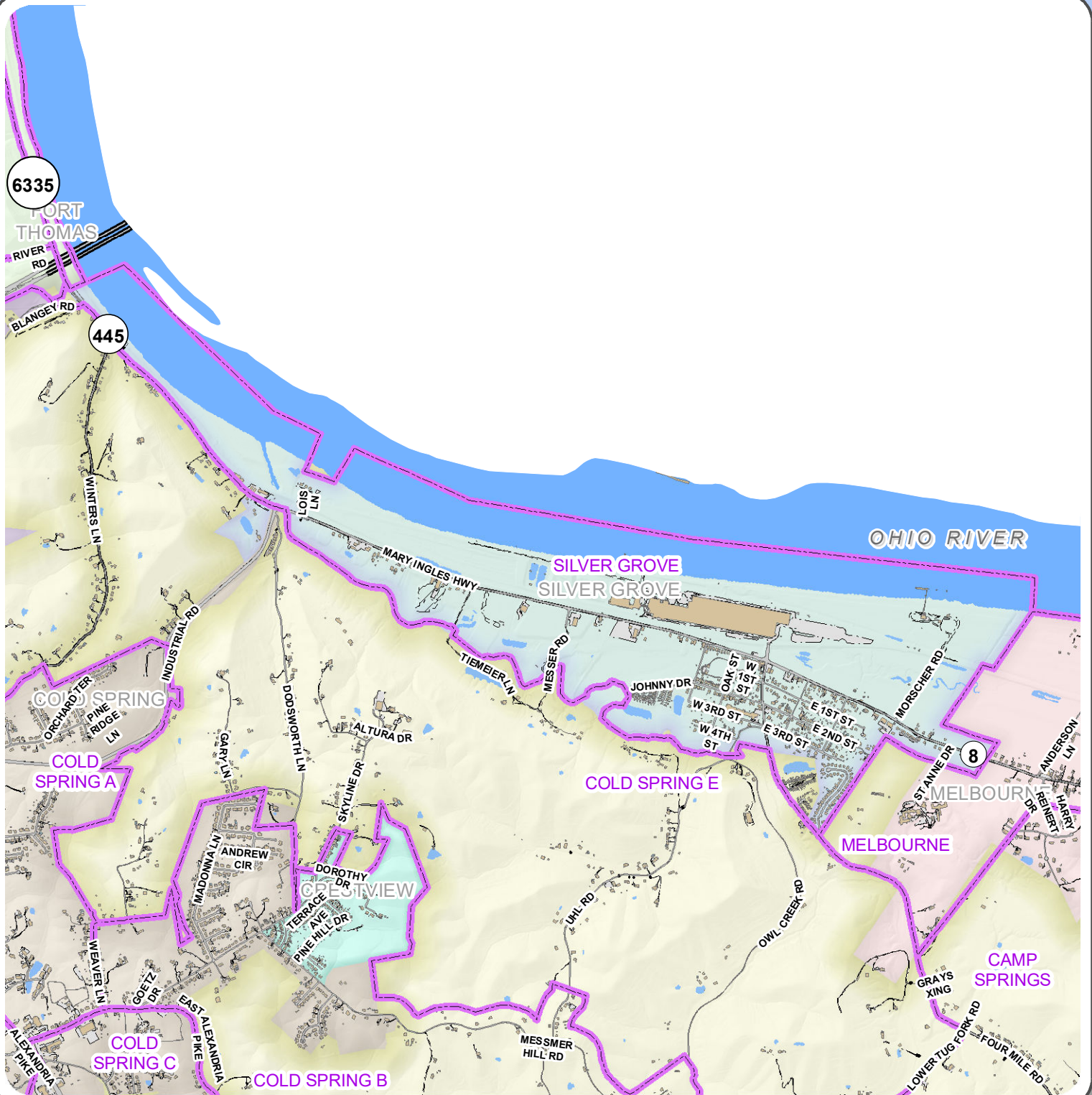
Prepared by LINK-GIS for the
Campbell County Clerk's Office
859-392-1600

Date: 12/9/2021

These GIS data are deemed reliable and every effort has been made to ensure their accuracy. They are, however, provided "as is" without warranty of correctness, timeliness, reliability, or completeness. Map elements do not represent a legal survey of land. Use of these data for any purpose should be with an acknowledgement of their limitations, including the fact that they are dynamic in nature and in a constant state of maintenance. Field investigation may be necessary.



SILVER GROVE



Campbell Roads

- Bridge
- Driveway
- Hidden Underpass
- Paved Parking
- Paved Road
- Trail
- Unpaved Parking
- Unpaved Road

Campbell Precincts

- Campbell Buildings
- Building
- Deck, Patio, Concrete Pad
- Swimming Pool
- Tank

Campbell County Precincts



1:29,000

0 1,000 2,000 Feet



2332 Royal Drive
Fort Mitchell, KY 41017
859.331.8980
Office hours M-F 8-5
www.linkgis.org

Prepared by LINK-GIS for the
Campbell County Clerk's Office
859-392-1600

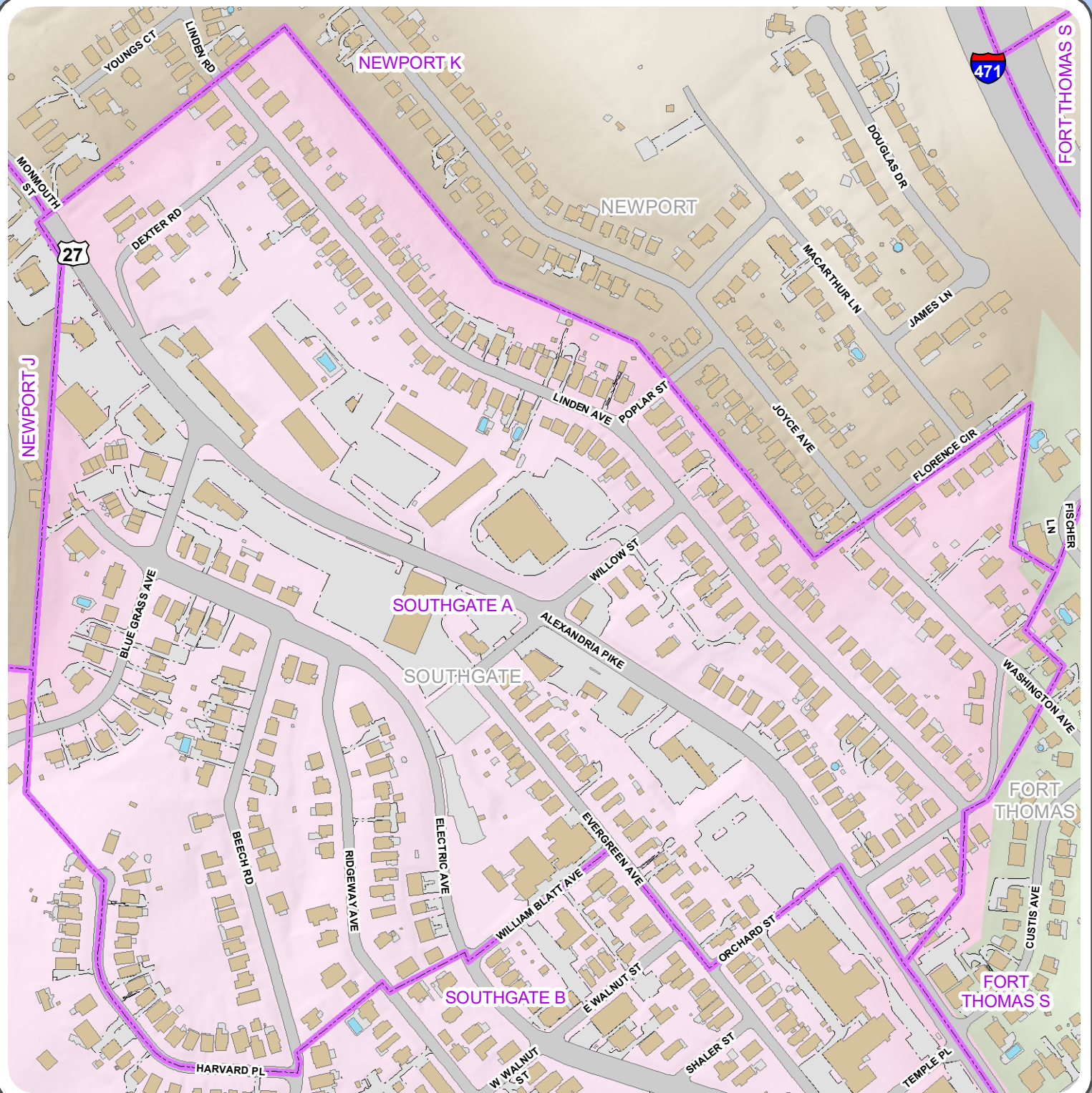
Date: 12/9/2021



These GIS data are deemed reliable and every effort has been made to ensure their accuracy. They are, however, provided "as is" without warranty of correctness, timeliness, reliability, or completeness. Map elements do not represent a legal survey of land. Use of these data for any purpose should be with an acknowledgement of their limitations, including the fact that they are dynamic in nature and in a constant state of maintenance. Field investigation may be necessary.



SOUTHGATE A



Campbell Roads

- Bridge
- Driveway
- Hidden Underpass
- Paved Parking
- Paved Road
- Trail
- Unpaved Parking
- Unpaved Road

Campbell Precincts

- Building
- Deck, Patio, Concrete Pad
- Swimming Pool
- Tank



Campbell County Precincts

1:4,000

0 330 Feet



2332 Royal Drive
Fort Mitchell, KY 41017
859.331.8980
Office hours M-F 8-5
www.linkgis.org

Prepared by LINK-GIS for the
Campbell County Clerk's Office
859-392-1600

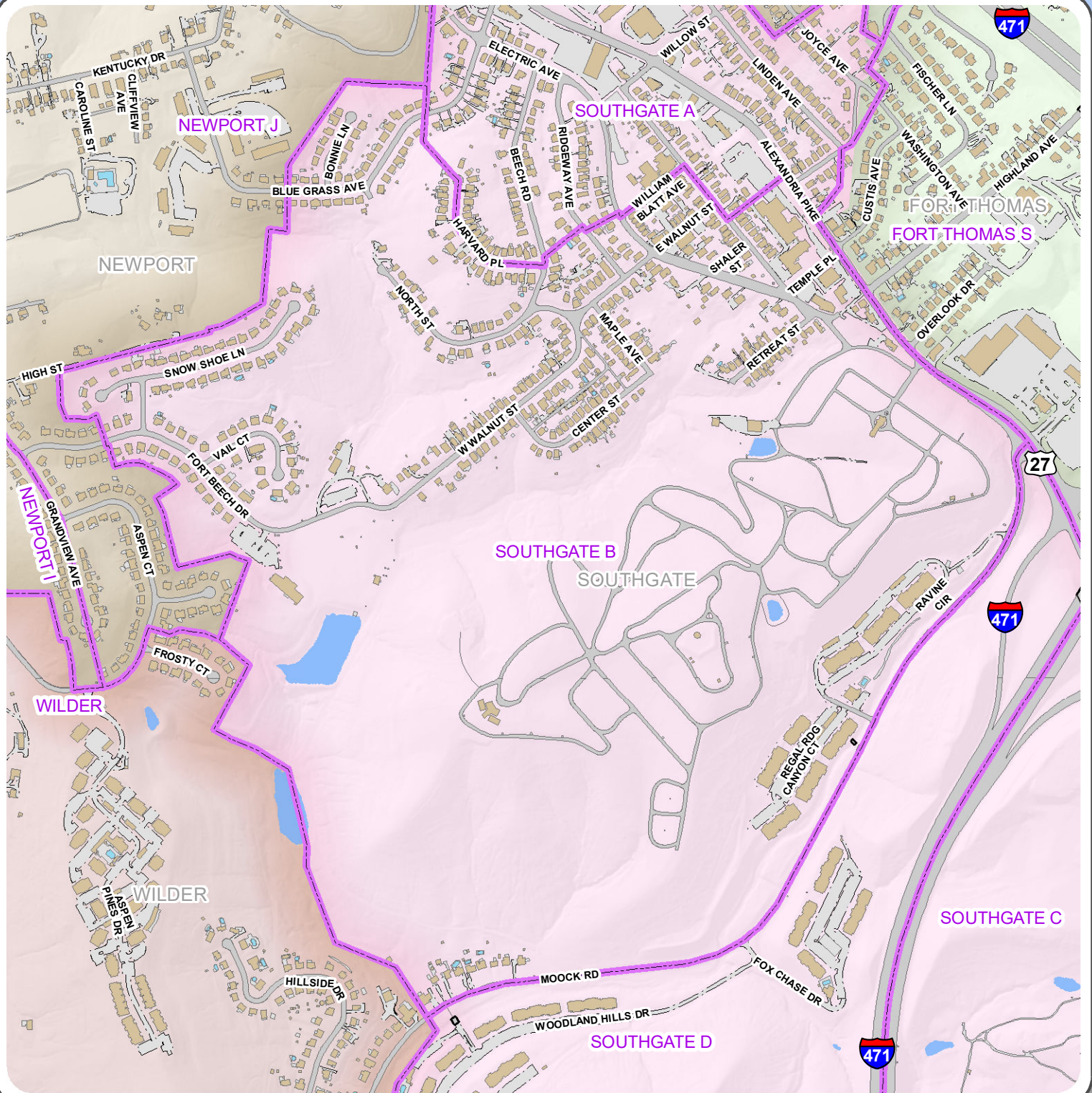
Date: 12/9/2021



These GIS data are deemed reliable and every effort has been made to ensure their accuracy. They are, however, provided "as is" without warranty of correctness, timeliness, reliability, or completeness. Map elements do not represent a legal survey of land. Use of these data for any purpose should be with an acknowledgement of their limitations, including the fact that they are dynamic in nature and in a constant state of maintenance. Field investigation may be necessary.



SOUTHGATE B



Campbell Roads

- Bridge
- Driveway
- Hidden Underpass
- Paved Parking
- Paved Road
- Trail
- Unpaved Parking
- Unpaved Road

Campbell Precincts

- Building
- Deck, Patio, Concrete Pad
- Swimming Pool
- Tank



Campbell County Precincts

1:9,000

0 500 Feet



2332 Royal Drive
Fort Mitchell, KY 41017
859.331.8980
Office hours M-F 8-5
www.linkgis.org

Prepared by LINK-GIS for the
Campbell County Clerk's Office
859-392-1600

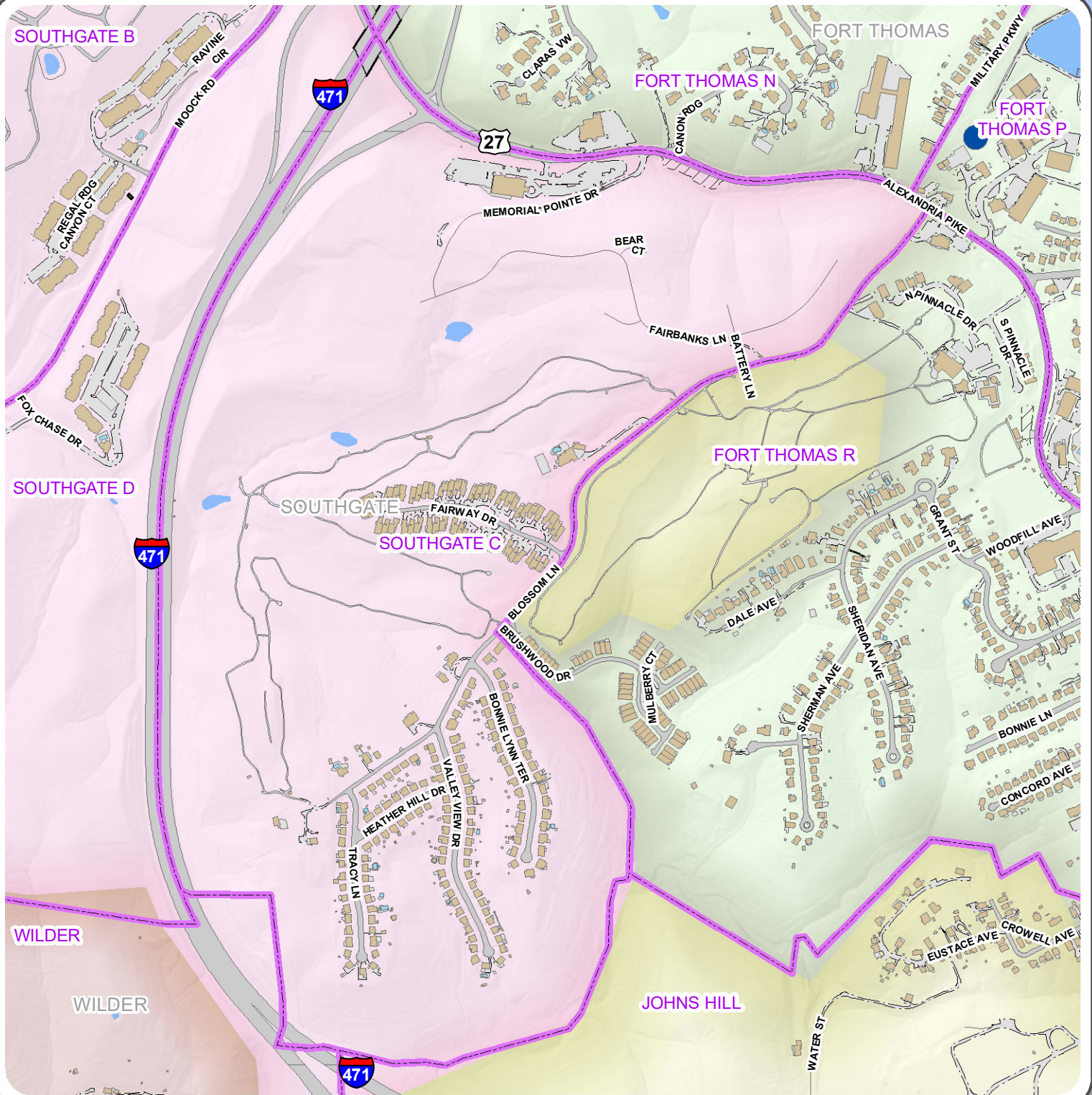
Date: 12/9/2021



These GIS data are deemed reliable and every effort has been made to ensure their accuracy. They are, however, provided "as is" without warranty of correctness, timeliness, reliability, or completeness. Map elements do not represent a legal survey of land. Use of these data for any purpose should be with an acknowledgement of their limitations, including the fact that they are dynamic in nature and in a constant state of maintenance. Field investigation may be necessary.



SOUTHGATE C



Campbell Roads

- Bridge
- Driveway
- Hidden Underpass
- Paved Parking
- Paved Road
- Trail
- Unpaved Parking
- Unpaved Road

Campbell Precincts

- Building
- Deck, Patio, Concrete Pad
- Swimming Pool
- Tank



Campbell County Precincts

1:9,000

0 500 Feet



2332 Royal Drive
Fort Mitchell, KY 41017
859.331.8980
Office hours M-F 8-5
www.linkgis.org

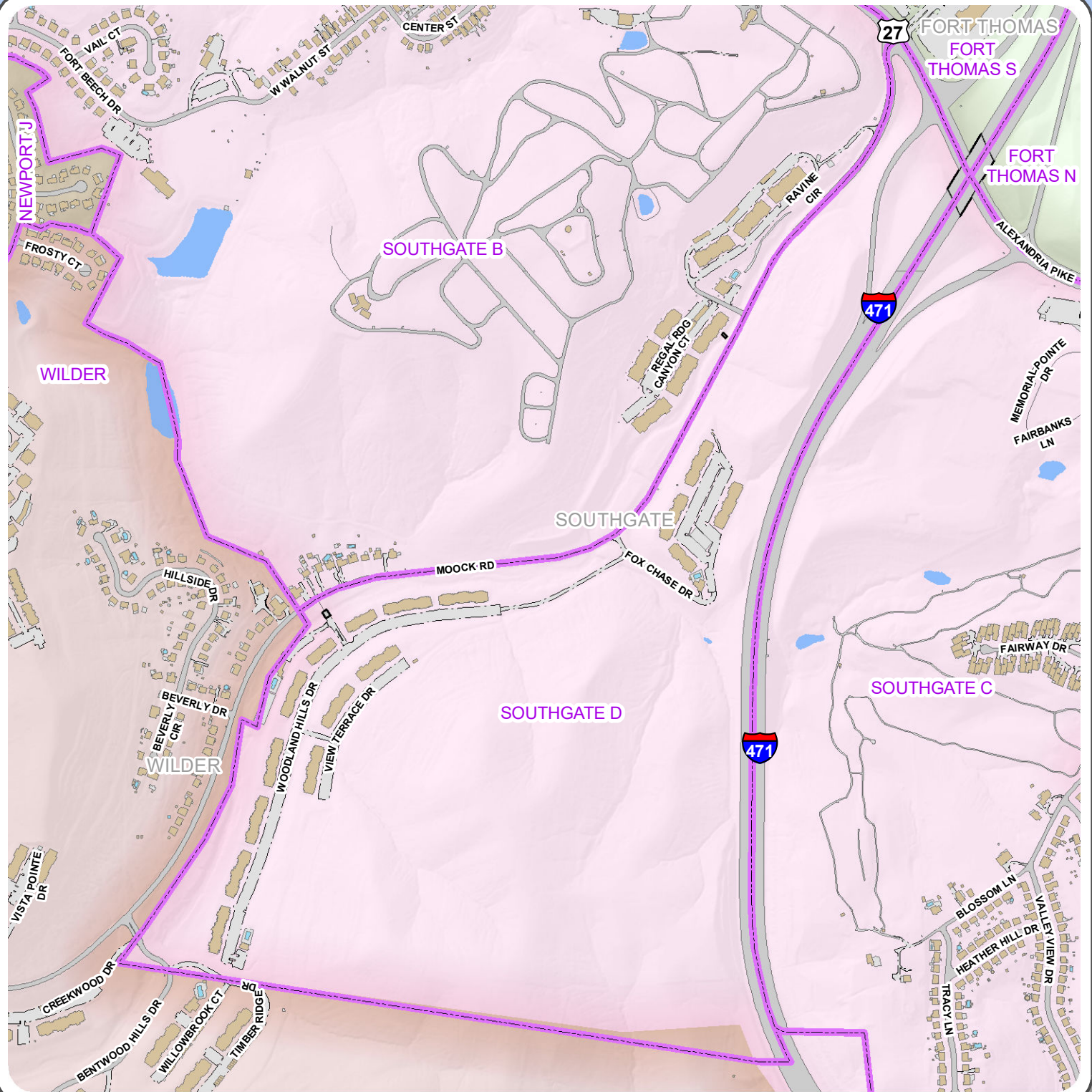
Prepared by LINK-GIS for the
Campbell County Clerk's Office
859-392-1600

Date: 12/9/2021

These GIS data are deemed reliable and every effort has been made to ensure their accuracy. They are, however, provided "as is" without warranty of correctness, timeliness, reliability, or completeness. Map elements do not represent a legal survey of land. Use of these data for any purpose should be with an acknowledgement of their limitations, including the fact that they are dynamic in nature and in a constant state of maintenance. Field investigation may be necessary.



SOUTHGATE D



Campbell Roads

- Bridge
- Driveway
- Hidden Underpass
- Paved Parking
- Paved Road
- Trail
- Unpaved Parking
- Unpaved Road

Campbell Precincts

- Building
- Deck, Patio, Concrete Pad
- Swimming Pool
- Tank



Campbell County Precincts

1:9,000

0 500 Feet



2332 Royal Drive
Fort Mitchell, KY 41017
859.331.8980
Office hours M-F 8-5
www.linkgis.org

Prepared by LINK-GIS for the
Campbell County Clerk's Office
859-392-1600

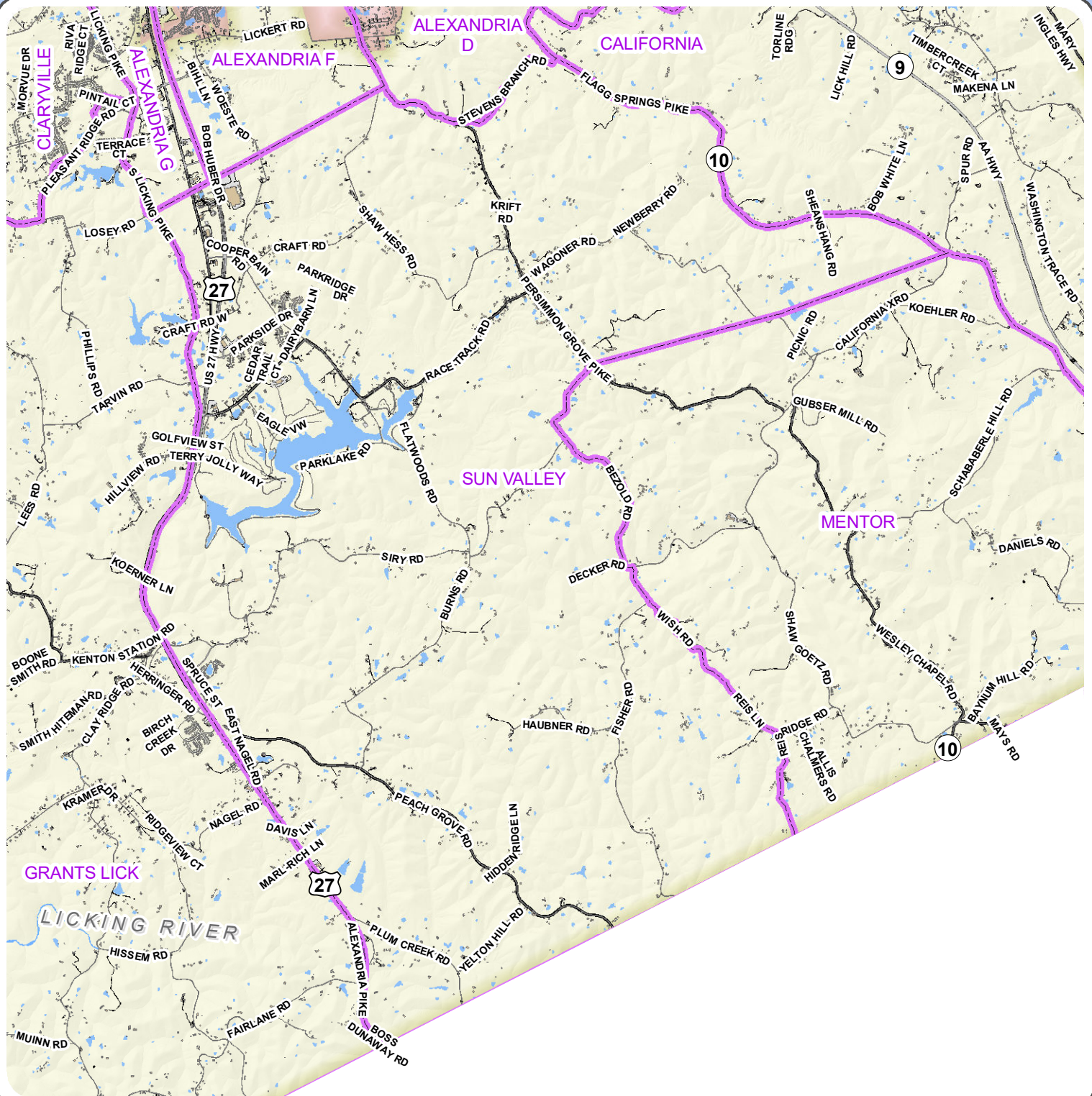
Date: 12/9/2021



These GIS data are deemed reliable and every effort has been made to ensure their accuracy. They are, however, provided "as is" without warranty of correctness, timeliness, reliability, or completeness. Map elements do not represent a legal survey of land. Use of these data for any purpose should be with an acknowledgement of their limitations, including the fact that they are dynamic in nature and in a constant state of maintenance. Field investigation may be necessary.



SUN VALLEY



Campbell Roads

- Bridge
- Driveway
- Hidden Underpass
- Paved Parking
- Paved Road
- Trail
- Unpaved Parking
- Unpaved Road

Campbell Precincts

- Building
- Deck, Patio, Concrete Pad
- Swimming Pool
- Tank



Campbell County Precincts

1:62,000

0 2,500 5,000 Feet



2332 Royal Drive
Fort Mitchell, KY 41017
859.331.8980
Office hours M-F 8-5
www.linkgis.org

Prepared by LINK-GIS for the
Campbell County Clerk's Office
859-392-1600

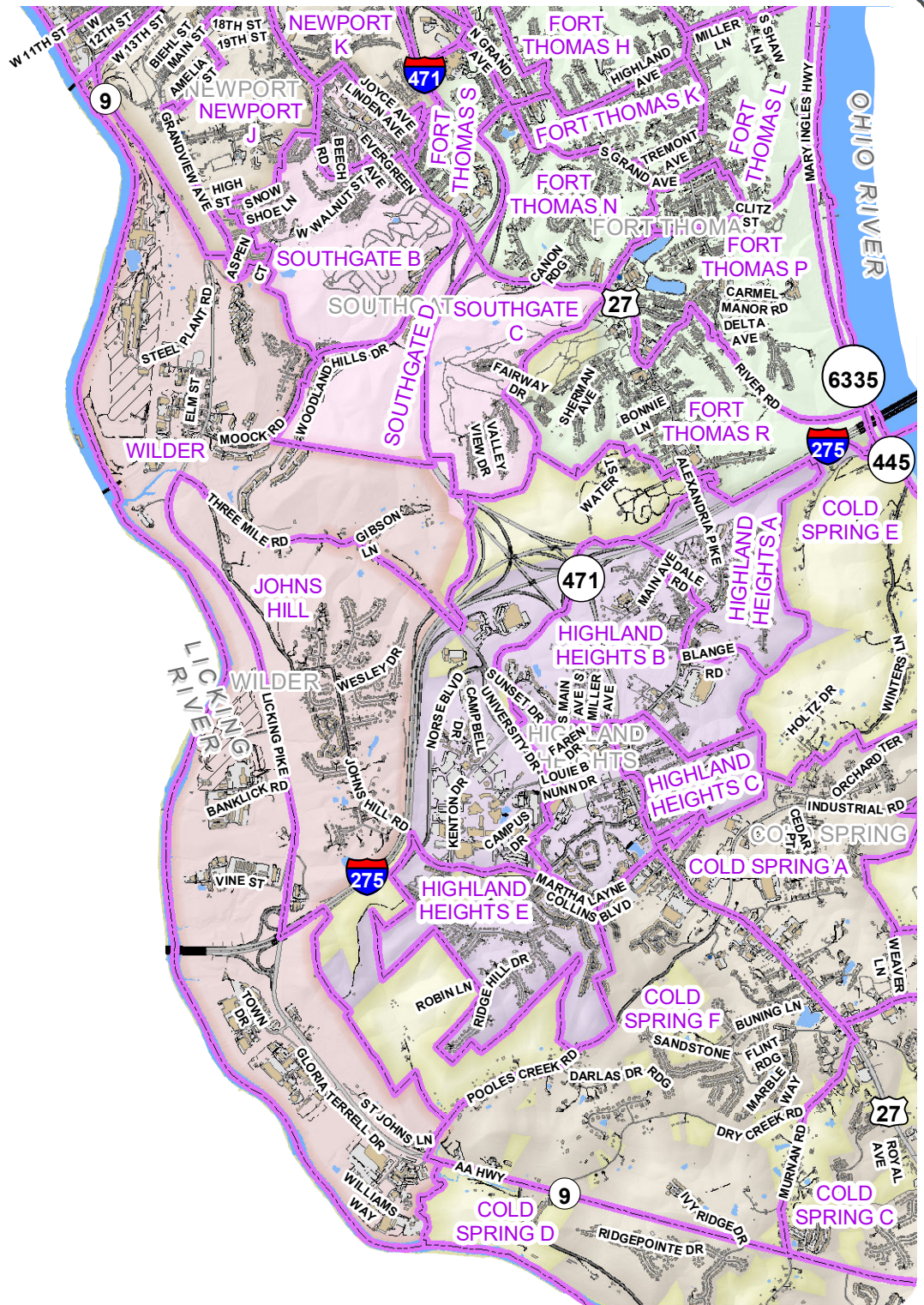
Date: 12/9/2021



These GIS data are deemed reliable and every effort has been made to ensure their accuracy. They are, however, provided "as is" without warranty of correctness, timeliness, reliability, or completeness. Map elements do not represent a legal survey of land. Use of these data for any purpose should be with an acknowledgement of their limitations, including the fact that they are dynamic in nature and in a constant state of maintenance. Field investigation may be necessary.



WILDER



Campbell Roads

- Bridge
- Driveway
- Hidden Underpass
- Paved Parking
- Paved Road
- Trail
- Unpaved Parking
- Unpaved Road

Campbell Precincts

- Building
- Deck, Patio, Concrete Pad
- Swimming Pool
- Tank



Campbell County Precincts

1:45,000

0 1,500 3,000 Feet



2332 Royal Drive
Fort Mitchell, KY 41017
859.331.8980
Office hours M-F 8-5
www.linkgis.org

Prepared by LINK-GIS for the
Campbell County Clerk's Office
859-392-1600

Date: 12/9/2021

These GIS data are deemed reliable and every effort has been made to ensure their accuracy. They are, however, provided "as is" without warranty of correctness, timeliness, reliability, or completeness. Map elements do not represent a legal survey of land. Use of these data for any purpose should be with an acknowledgement of their limitations, including the fact that they are dynamic in nature and in a constant state of maintenance. Field investigation may be necessary.