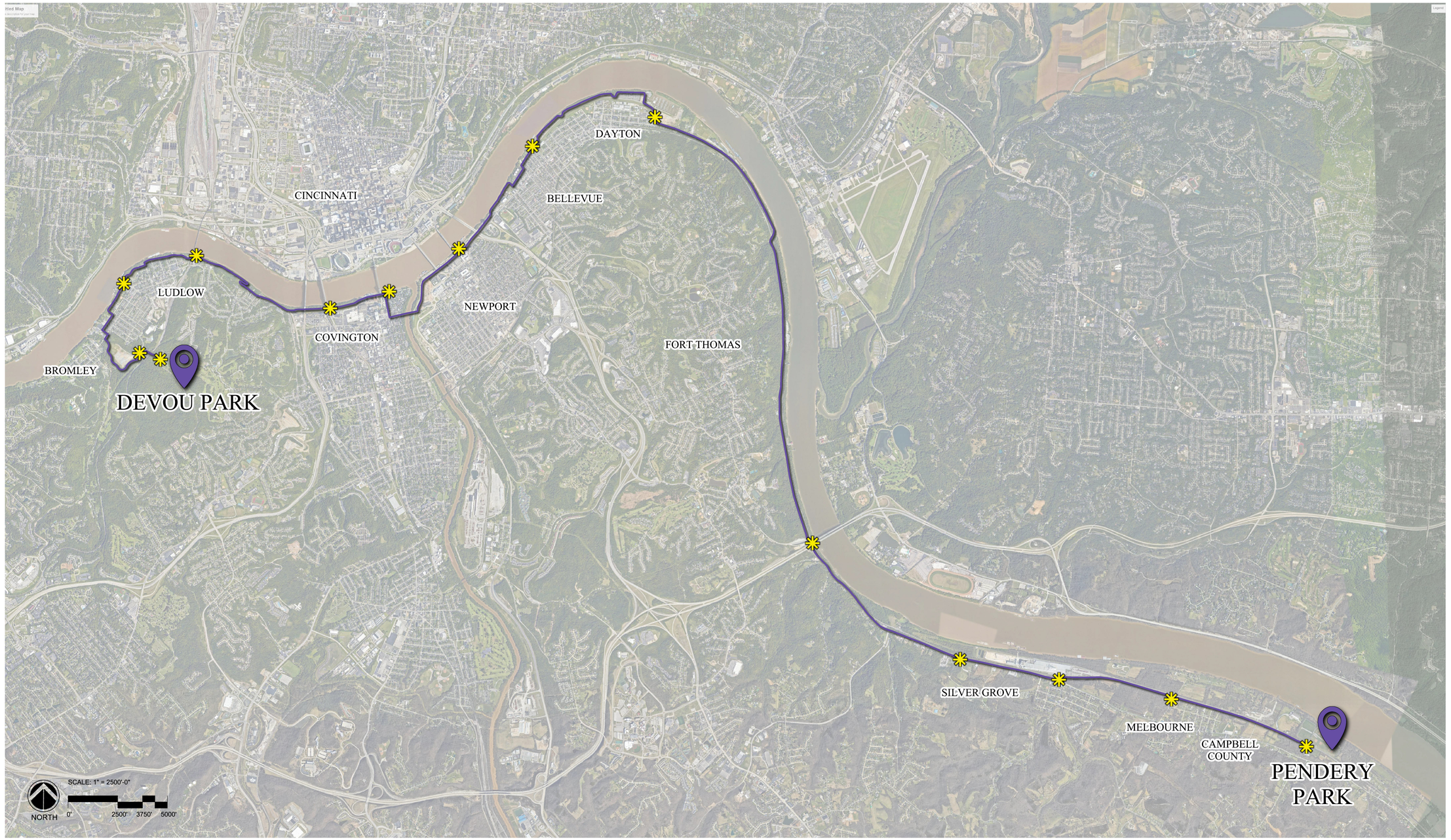

RIVERFRONT COMMONS

DEVOU PARK TO PENDERY PARK

COVINGTON ◦ LUDLOW ◦ BROMLEY ◦ NEWPORT ◦ BELLEVUE ◦ DAYTON ◦ FORT THOMAS ◦ SILVER GROVE ◦ MELBOURNE ◦ CAMPBELL COUNTY

SOUTHBANK PARTNERS

place WORKSHOP
Landscape Architecture
Urban Design
Planning
Environmental Graphics
250 East Fifth Street, 15th Floor PMB #048 • Cincinnati, Ohio 45202 • 513.512.2366 • www.placeworkshop.com

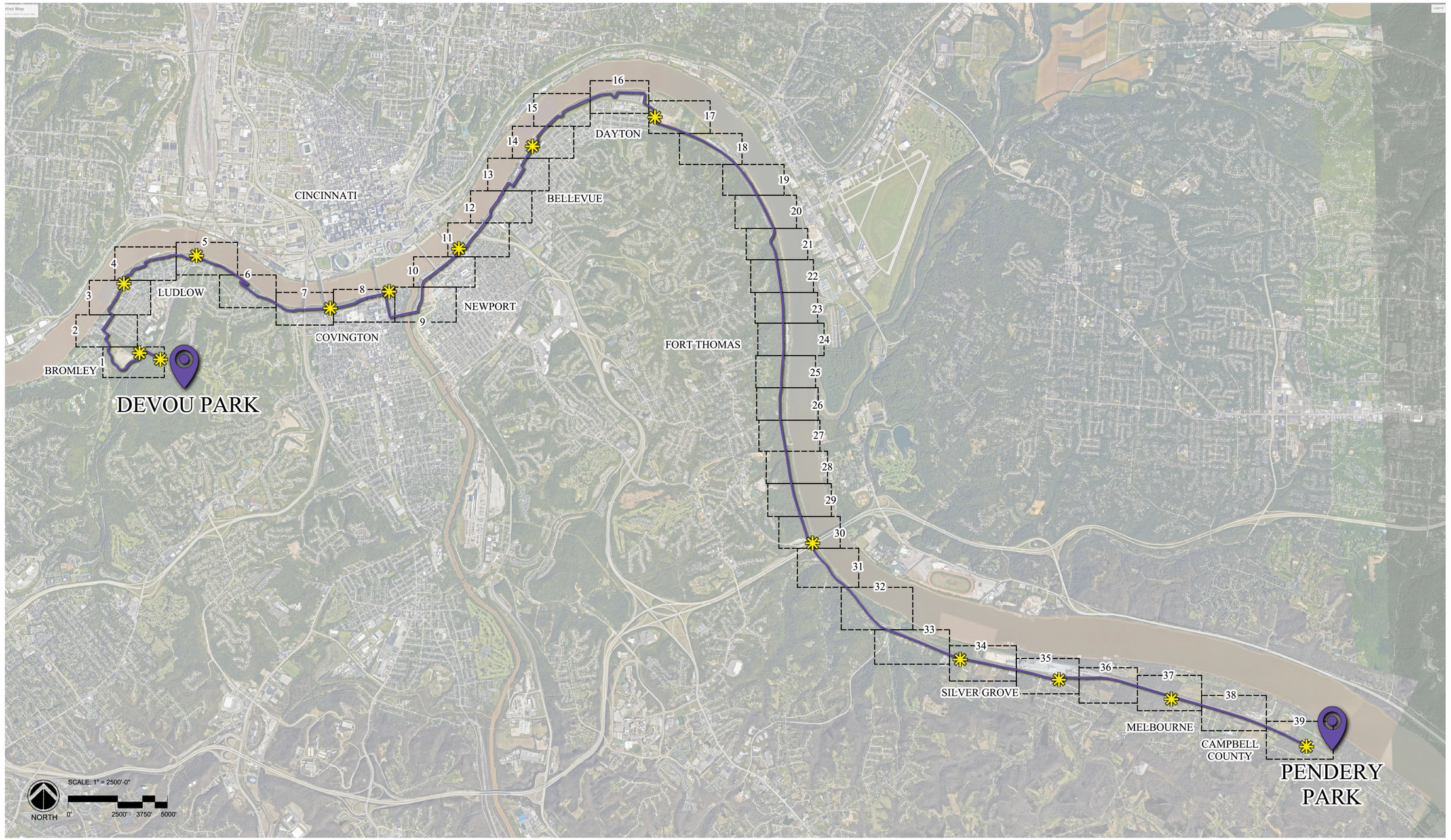

RIVERFRONT COMMONS

DEVOU PARK TO PENDERY PARK

COVINGTON ◦ LUDLOW ◦ BROMLEY ◦ NEWPORT ◦ BELLEVUE ◦ DAYTON ◦ FORT THOMAS ◦ SILVER GROVE ◦ MELBOURNE ◦ CAMPBELL COUNTY

SOUTHBANK PARTNERS

place WORKSHOP
Landscape Architecture
Urban Design
Planning
Environmental Graphics
250 East Fifth Street, 15th Floor PMB #048 • Cincinnati, Ohio 45202 • 513.512.2366 • www.placeworkshop.com

MATCHLINE SHEET 2

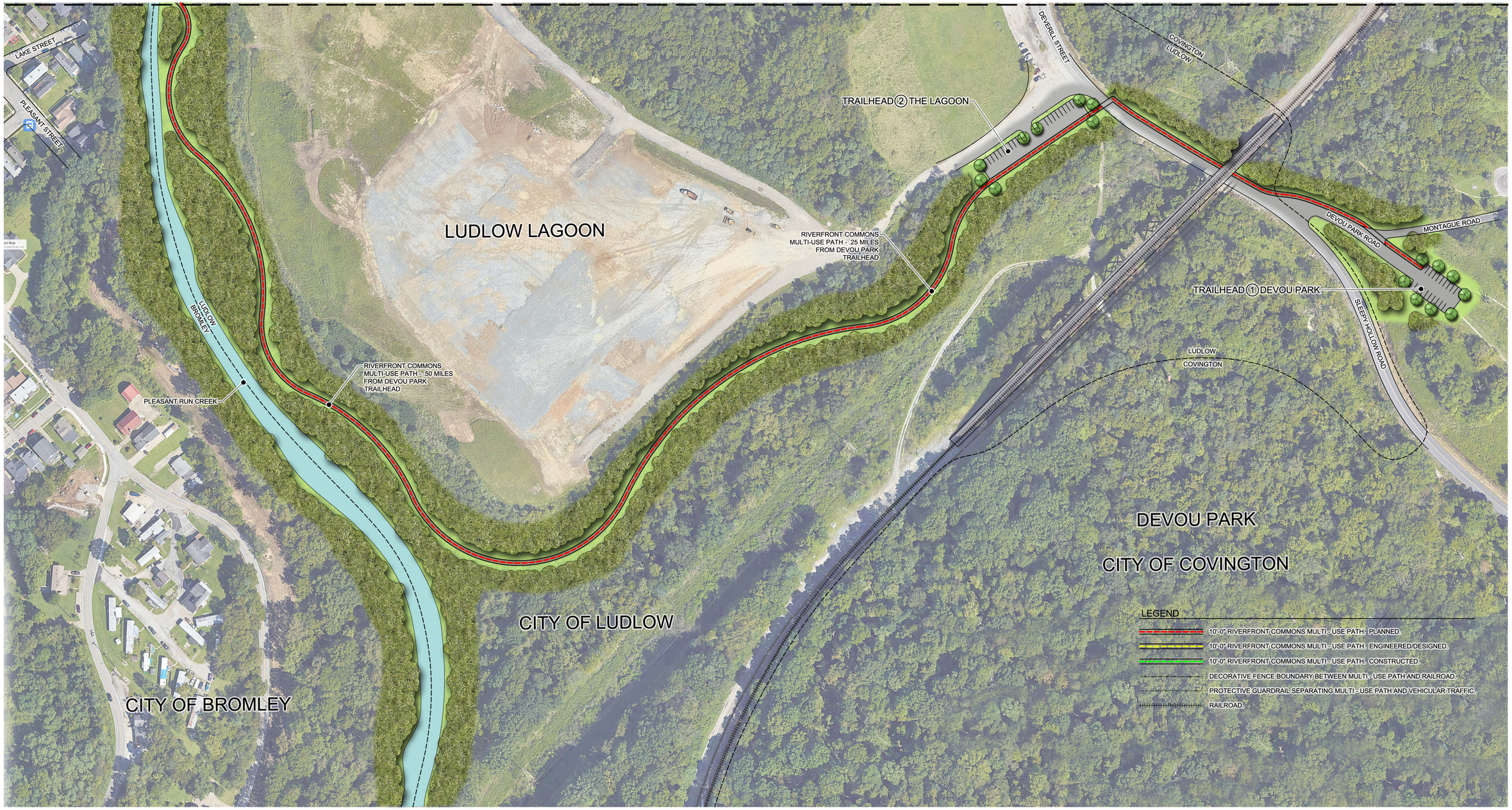

RIVERFRONT COMMONS COVINGTON, LUDLOW, AND BROMLEY, KENTUCKY

NORTH

SCALE: 1" = 100'-0"

0' 100' 150' 200'

SOUTHBANK PARTNERS

place WORKSHOP
Landscape Architecture
Urban Design
Planning
Environmental Graphics
250 East Fifth Street, 15th Floor PMB #048 • Cincinnati, Ohio 45202 • 513.512.2366 • www.placeworkshop.com



RIVERFRONT COMMONS BROMLEY AND LUDLOW, KENTUCKY

NORTH

SCALE: 1" = 100'-0"

0' 100' 150' 200'

SOUTHBANK PARTNERS

place WORKSHOP
Landscape Architecture
Urban Design
Planning
Environmental Graphics

250 East Fifth Street, 15th Floor PMB #048 • Cincinnati, Ohio 45202 • 513.512.2366 • www.placeworkshop.com

MATCHLINE SHEET 4

LEGEND

- 10'-0" RIVERFRONT COMMONS MULTI - USE PATH. PLANNED.
- 10'-0" RIVERFRONT COMMONS MULTI - USE PATH. ENGINEERED/DESIGNED.
- 10'-0" RIVERFRONT COMMONS MULTI - USE PATH. CONSTRUCTED.
- DECORATIVE FENCE BOUNDARY BETWEEN MULTI - USE PATH AND RAILROAD.
- PROTECTIVE GUARDRAIL SEPARATING MULTI - USE PATH AND VEHICULAR TRAFFIC.
- RAILROAD.

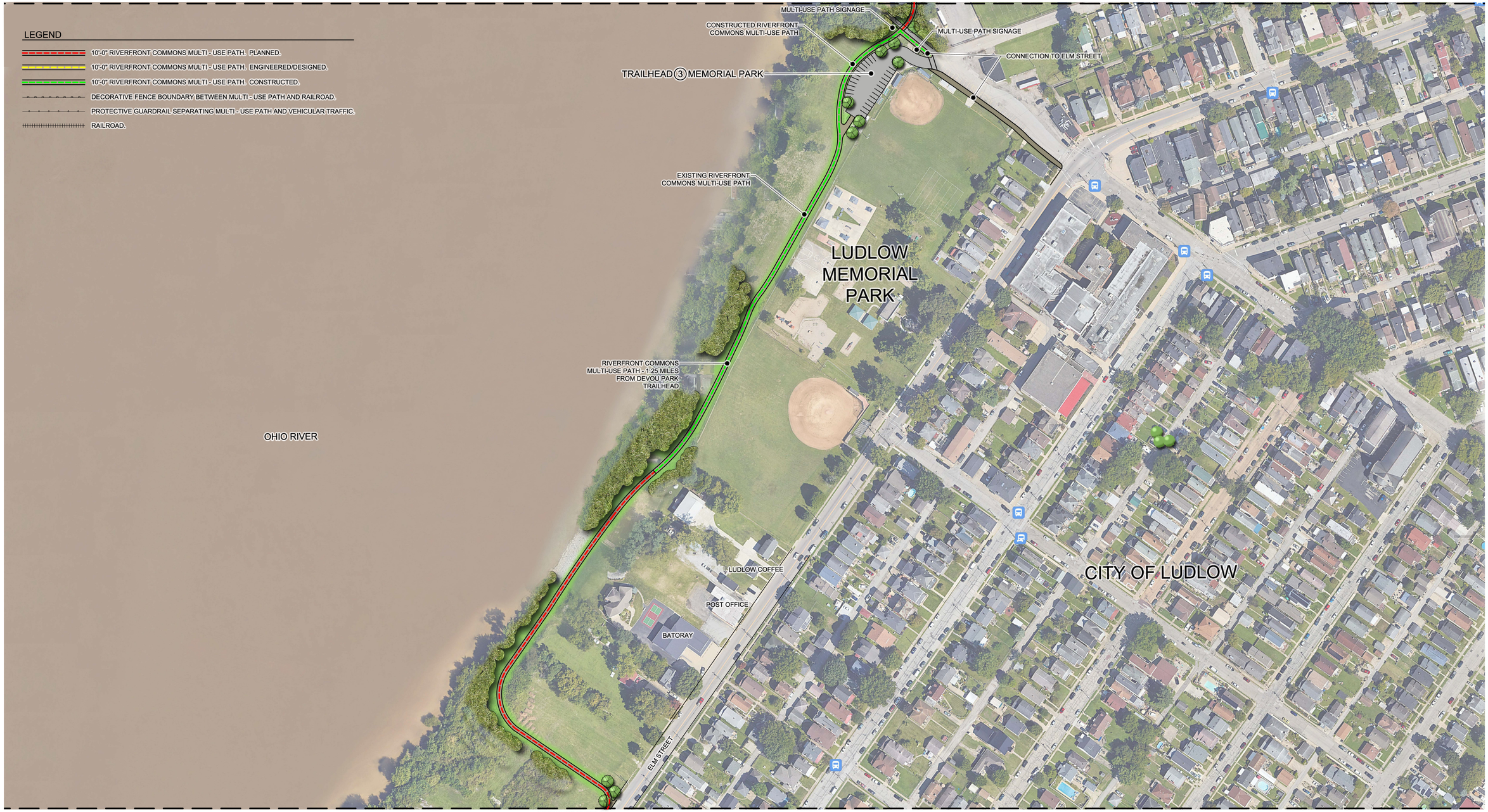

MATCHLINE SHEET 2

RIVERFRONT COMMONS LUDLOW, KENTUCKY

NORTH

SCALE: 1" = 100'-0"

0' 100' 150' 200'

SOUTHBANK PARTNERS

place WORKSHOP
Landscape Architecture
Urban Design
Planning
Environmental Graphics

250 East Fifth Street, 15th Floor PMB #048 • Cincinnati, Ohio 45202 • 513.512.2366 • www.placeworkshop.com



RIVERFRONT COMMONS LUDLOW, KENTUCKY

NORTH

SCALE: 1" = 100'-0"

0' 100' 150' 200'

SOUTHBANK PARTNERS

place WORKSHOP
Landscape Architecture
Urban Design
Planning
Environmental Graphics

250 East Fifth Street, 15th Floor PMB #048 • Cincinnati, Ohio 45202 • 513.512.2366 • www.placeworkshop.com



RIVERFRONT COMMONS LUDLOW AND COVINGTON, KENTUCKY

NORTH

SCALE: 1" = 100'-0"

0' 100' 150' 200'

SOUTHBANK PARTNERS

place WORKSHOP
Landscape Architecture
Urban Design
Planning
Environmental Graphics
250 East Fifth Street, 15th Floor PMB #048 • Cincinnati, Ohio 45202 • 513.512.2366 • www.placeworkshop.com



RIVERFRONT COMMONS COVINGTON, KENTUCKY

NORTH

SCALE: 1" = 100'-0"

0' 100' 150' 200'

SOUTHBANK PARTNERS

place WORKSHOP
Landscape Architecture
Urban Design
Planning
Environmental Graphics

250 East Fifth Street, 15th Floor PMB #048 • Cincinnati, Ohio 45202 • 513.512.2366 • www.placeworkshop.com

MATCHLINE SHEET 6

MATCHLINE SHEET 6

MATCHLINE SHEET 8

LEGEND

- 10'-0" RIVERFRONT COMMONS MULTI - USE PATH. PLANNED.
- 10'-0" RIVERFRONT COMMONS MULTI - USE PATH. ENGINEERED/DESIGNED.
- 10'-0" RIVERFRONT COMMONS MULTI - USE PATH. CONSTRUCTED.
- DECORATIVE FENCE BOUNDARY BETWEEN MULTI - USE PATH AND RAILROAD.
- PROTECTIVE GUARDRAIL SEPARATING MULTI - USE PATH AND VEHICULAR TRAFFIC.
- RAILROAD.

RIVERFRONT COMMONS MULTI-USE PATH - 3.25 MILES FROM DEVOU PARK TRAILHEAD

CONSTRUCTED RIVERFRONT COMMONS MULTI-USE PATH

BRENT SPENCE BRIDGE

BRIDGE OVERPASS

RIVERFRONT COMMONS MULTI-USE PATH - 3.50 MILES FROM DEVOU PARK TRAILHEAD

CLAY WADE BAILEY BRIDGE

BRIDGE OVERPASS

RIVERFRONT COMMONS MULTI-USE PATH - 3.75 MILES FROM DEVOU PARK TRAILHEAD

TRAILHEAD ⑤ CLAY WADE BAILEY BRIDGE

HOLIDAY INN

CRESCENT AVE

CITY OF COVINGTON

EXTENDED STAY AMERICA

HOLIDAY INN

COURTYARD BY MARRIOTT

EST 3RD STREET

RIVERFRONT COMMONS COVINGTON, KENTUCKY

NORTH

SCALE: 1 = 100'-0"

0' 100' 150' 200'

SOUTHBANK PARTNERS

place WORKSHOP

Landscape Architecture
Urban Design
Planning
Environmental Graphics

250 East Fifth Street, 15th Floor PMB #048 • Cincinnati, Ohio 45202 • 513.512.2366 • www.placeworkshop.com



RIVERFRONT COMMONS COVINGTON, KENTUCKY

NORTH

SCALE: 1 = 100'-0"

0' 100' 150' 200'

SOUTHBANK PARTNERS

place WORKSHOP
Landscape Architecture
Urban Design
Planning
Environmental Graphics

250 East Fifth Street, 15th Floor PMB #048 • Cincinnati, Ohio 45202 • 513.512.2366 • www.placeworkshop.com



RIVERFRONT COMMONS COVINGTON AND NEWPORT, KENTUCKY

NORTH

SCALE: 1 = 100'-0"

0' 100' 150' 200'

SOUTHBANK PARTNERS

place WORKSHOP
Landscape Architecture
Urban Design
Planning
Environmental Graphics
250 East Fifth Street, 15th Floor PMB #048 • Cincinnati, Ohio 45202 • 513.512.2366 • www.placeworkshop.com

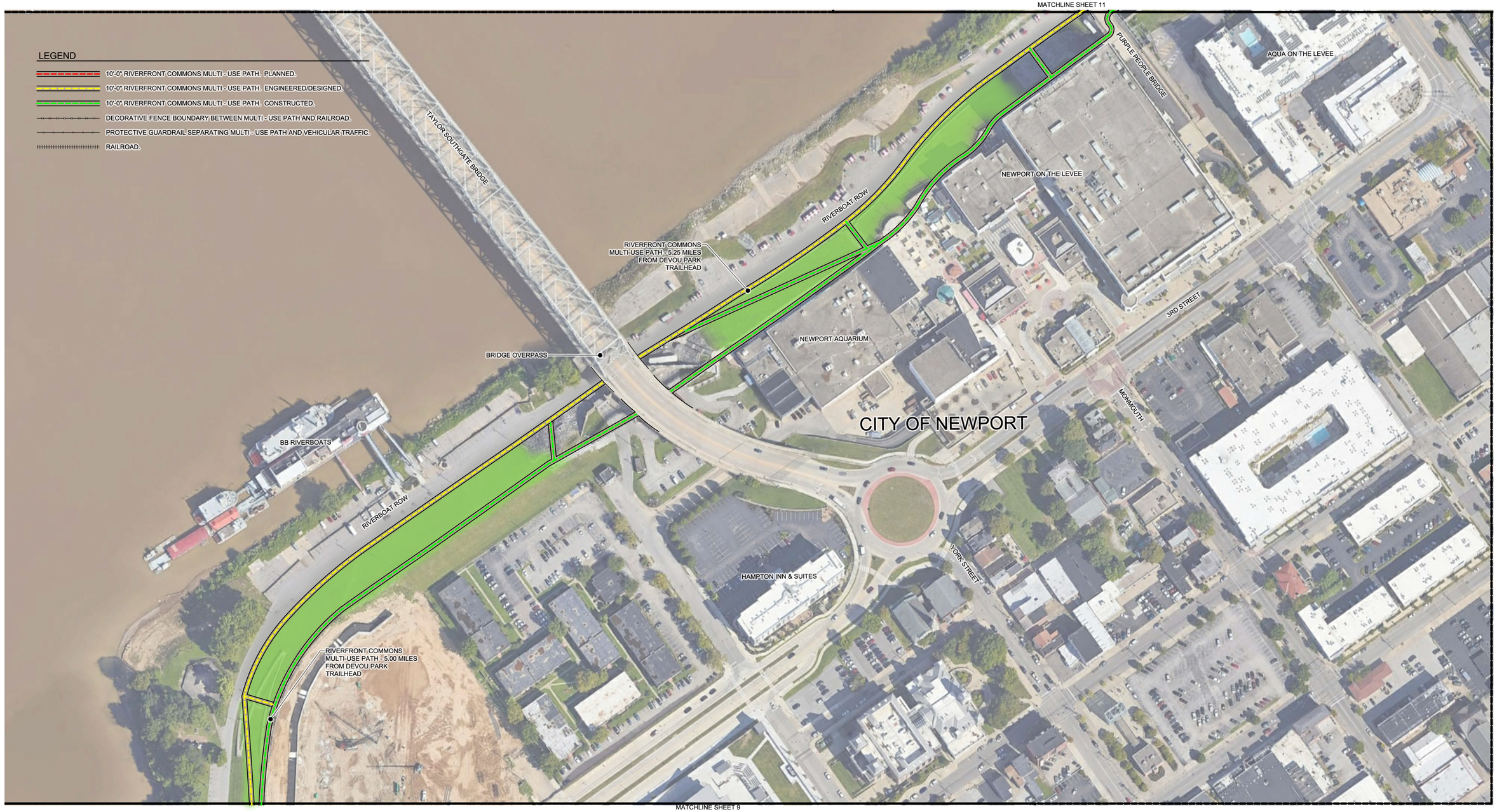

RIVERFRONT COMMONS NEWPORT, KENTUCKY

NORTH

SCALE: 1" = 100'-0"

0' 100' 150' 200'

SOUTHBANK PARTNERS

place WORKSHOP
Landscape Architecture
Urban Design
Planning
Environmental Graphics

250 East Fifth Street, 15th Floor PMB #048 • Cincinnati, Ohio 45202 • 513.512.2366 • www.placeworkshop.com



RIVERFRONT COMMONS NEWPORT AND BELLEVUE, KENTUCKY

NORTH

SCALE: 1" = 100'-0"

0' 100' 150' 200'

SOUTHBANK PARTNERS

place WORKSHOP
Landscape Architecture
Urban Design
Planning
Environmental Graphics

250 East Fifth Street, 15th Floor PMB #048 • Cincinnati, Ohio 45202 • 513.512.2366 • www.placeworkshop.com



RIVERFRONT COMMONS NEWPORT AND BELLEVUE, KENTUCKY

NORTH

SCALE: 1" = 100'-0"

0' 100' 150' 200'

SOUTHBANK PARTNERS

place WORKSHOP
Landscape Architecture
Urban Design
Planning
Environmental Graphics

250 East Fifth Street, 15th Floor PMB #048 • Cincinnati, Ohio 45202 • 513.512.2366 • www.placeworkshop.com



RIVERFRONT COMMONS BELLEVUE, KENTUCKY

NORTH

SCALE: 1" = 100'-0"

0' 100' 150' 200'

SOUTHBANK PARTNERS

place WORKSHOP
Landscape Architecture
Urban Design
Planning
Environmental Graphics

250 East Fifth Street, 15th Floor PMB #048 • Cincinnati, Ohio 45202 • 513.512.2365 • www.placeworkshop.com

MATCHLINE SHEET 15



MATCHLINE SHEET 13

RIVERFRONT COMMONS BELLEVUE AND DAYTON, KENTUCKY

NORTH

SCALE: 1" = 100'-0"

0' 100' 150' 200'

SOUTHBANK PARTNERS

place WORKSHOP
Landscape Architecture
Urban Design
Planning
Environmental Graphics

250 East Fifth Street, 15th Floor PMB #048 • Cincinnati, Ohio 45202 • 513.512.2366 • www.placeworkshop.com



RIVERFRONT COMMONS DAYTON, KENTUCKY

NORTH

SCALE: 1 = 100'-0"

0' 100' 150' 200'

SOUTHBANK PARTNERS

place WORKSHOP
Landscape Architecture
Urban Design
Planning
Environmental Graphics

250 East Fifth Street, 15th Floor PMB #048 • Cincinnati, Ohio 45202 • 513.512.2366 • www.placeworkshop.com



RIVERFRONT COMMONS DAYTON, KENTUCKY

NORTH

SCALE: 1" = 100'-0"

0' 100' 150' 200'

SOUTHBANK PARTNERS

place WORKSHOP
Landscape Architecture
Urban Design
Planning
Environmental Graphics

250 East Fifth Street, 15th Floor PMB #048 • Cincinnati, Ohio 45202 • 513.512.2366 • www.placeworkshop.com



RIVERFRONT COMMONS DAYTON, KENTUCKY

NORTH

SCALE: 1" = 100'-0"

0' 100' 150' 200'

SOUTHBANK PARTNERS

place WORKSHOP
Landscape Architecture
Urban Design
Planning
Environmental Graphics

250 East Fifth Street, 15th Floor PMB #048 • Cincinnati, Ohio 45202 • 513.512.2366 • www.placeworkshop.com



RIVERFRONT COMMONS DAYTON, KENTUCKY

NORTH

SCALE: 1 = 100'-0"

0' 100' 150' 200'

SOUTHBANK PARTNERS

place WORKSHOP
Landscape Architecture
Urban Design
Planning
Environmental Graphics
250 East Fifth Street, 15th Floor PMB #048 • Cincinnati, Ohio 45202 • 513.512.2366 • www.placeworkshop.com

MATCHLINE SHEET 18

CITY OF DAYTON

RIVERFRONT COMMONS MULTI-USE PATH - 9.25 MILES FROM DEVOU PARK TRAILHEAD

MARY INGLES HWY

DAYTON
FORT THOMAS

DAYTON
FORT THOMAS

CITY OF FORT THOMAS

LEGEND

- 10'-0" RIVERFRONT COMMONS MULTI - USE PATH. PLANNED.
- 10'-0" RIVERFRONT COMMONS MULTI - USE PATH. ENGINEERED/DESIGNED.
- 10'-0" RIVERFRONT COMMONS MULTI - USE PATH. CONSTRUCTED.
- DECORATIVE FENCE BOUNDARY BETWEEN MULTI - USE PATH AND RAILROAD.
- PROTECTIVE GUARDRAIL SEPARATING MULTI - USE PATH AND VEHICULAR TRAFFIC.
- RAILROAD.

RIVERFRONT COMMONS MULTI-USE PATH - 9.50 MILES FROM DEVOU PARK TRAILHEAD

MARY INGLES HWY

MATCHLINE SHEET 20

RIVERFRONT COMMONS DAYTON AND FORT THOMAS, KENTUCKY

NORTH

SCALE: 1" = 100'-0"

0' 100' 150' 200'

SOUTHBANK PARTNERS

place WORKSHOP
Landscape Architecture
Urban Design
Planning
Environmental Graphics

250 East Fifth Street, 15th Floor PMB #048 • Cincinnati, Ohio 45202 • 513.512.2366 • www.placeworkshop.com

MATCHLINE SHEET 19



MATCHLINE SHEET 21

RIVERFRONT COMMONS FORT THOMAS, KENTUCKY

NORTH

SCALE: 1" = 100'-0"

0' 100' 150' 200'

SOUTHBANK PARTNERS

place WORKSHOP
Landscape Architecture
Urban Design
Planning
Environmental Graphics

250 East Fifth Street, 15th Floor PMB #048 • Cincinnati, Ohio 45202 • 513.512.2366 • www.placeworkshop.com

MATCHLINE SHEET 20



MATCHLINE SHEET 22

RIVERFRONT COMMONS FORT THOMAS, KENTUCKY

NORTH

SCALE: 1" = 100'-0"
0' 100' 150' 200'

SOUTHBANK PARTNERS

place WORKSHOP
Landscape Architecture
Urban Design
Planning
Environmental Graphics
250 East Fifth Street, 15th Floor PMB #048 • Cincinnati, Ohio 45202 • 513.512.2366 • www.placeworkshop.com

MATCHLINE SHEET 21



MATCHLINE SHEET 23

RIVERFRONT COMMONS FORT THOMAS, KENTUCKY

NORTH

SCALE: 1" = 100'-0"

0' 100' 150' 200'

SOUTHBANK PARTNERS

place WORKSHOP
Landscape Architecture
Urban Design
Planning
Environmental Graphics
250 East Fifth Street, 15th Floor PMB #048 • Cincinnati, Ohio 45202 • 513.512.2366 • www.placeworkshop.com

MATCHLINE SHEET 22



MATCHLINE SHEET 24

RIVERFRONT COMMONS FORT THOMAS, KENTUCKY

NORTH

SCALE: 1" = 100'-0"

0' 100' 150' 200'

SOUTHBANK PARTNERS

place WORKSHOP
Landscape Architecture
Urban Design
Planning
Environmental Graphics

250 East Fifth Street, 15th Floor PMB #048 • Cincinnati, Ohio 45202 • 513.512.2366 • www.placeworkshop.com

MATCHLINE SHEET 23



MATCHLINE SHEET 25

RIVERFRONT COMMONS FORT THOMAS, KENTUCKY

NORTH

SCALE: 1" = 100'-0"

0' 100' 150' 200'

SOUTHBANK PARTNERS

place WORKSHOP
Landscape Architecture
Urban Design
Planning
Environmental Graphics
250 East Fifth Street, 15th Floor PMB #048 • Cincinnati, Ohio 45202 • 513.512.2366 • www.placeworkshop.com

MATCHLINE SHEET 24



LEGEND

- 10'-0" RIVERFRONT COMMONS MULTI - USE PATH. PLANNED.
- 10'-0" RIVERFRONT COMMONS MULTI - USE PATH. ENGINEERED/DESIGNED.
- 10'-0" RIVERFRONT COMMONS MULTI - USE PATH. CONSTRUCTED.
- DECORATIVE FENCE BOUNDARY BETWEEN MULTI - USE PATH AND RAILROAD.
- PROTECTIVE GUARDRAIL SEPARATING MULTI - USE PATH AND VEHICULAR TRAFFIC.
- RAILROAD.

MATCHLINE SHEET 26

RIVERFRONT COMMONS FORT THOMAS, KENTUCKY

NORTH

SCALE: 1" = 100'-0"

0' 100' 150' 200'

SOUTHBANK PARTNERS

place WORKSHOP
Landscape Architecture
Urban Design
Planning
Environmental Graphics
250 East Fifth Street, 15th Floor PMB #048 • Cincinnati, Ohio 45202 • 513.512.2366 • www.placeworkshop.com

MATCHLINE SHEET 25



MATCHLINE SHEET 27

RIVERFRONT COMMONS FORT THOMAS, KENTUCKY

NORTH

SCALE: 1" = 100'-0"

0' 100' 150' 200'

SOUTHBANK PARTNERS

place WORKSHOP
Landscape Architecture
Urban Design
Planning
Environmental Graphics
250 East Fifth Street, 15th Floor PMB #048 • Cincinnati, Ohio 45202 • 513.512.2366 • www.placeworkshop.com

MATCHLINE SHEET 26



MATCHLINE SHEET 28

RIVERFRONT COMMONS FORT THOMAS, KENTUCKY

NORTH

SCALE: 1" = 100'-0"

0' 100' 150' 200'

SOUTHBANK PARTNERS

place WORKSHOP
Landscape Architecture
Urban Design
Planning
Environmental Graphics
250 East Fifth Street, 15th Floor PMB #048 • Cincinnati, Ohio 45202 • 513.512.2366 • www.placeworkshop.com

MATCHLINE SHEET 27



MATCHLINE SHEET 29

RIVERFRONT COMMONS FORT THOMAS, KENTUCKY

NORTH

SCALE: 1" = 100'-0"

0' 100' 150' 200'

SOUTHBANK PARTNERS

place WORKSHOP
Landscape Architecture
Urban Design
Planning
Environmental Graphics

250 East Fifth Street, 15th Floor PMB #048 • Cincinnati, Ohio 45202 • 513.512.2366 • www.placeworkshop.com

MATCHLINE SHEET 28



MATCHLINE SHEET 30

RIVERFRONT COMMONS FORT THOMAS, KENTUCKY

NORTH

SCALE: 1" = 100'-0"

0' 100' 150' 200'

SOUTHBANK PARTNERS

place WORKSHOP
Landscape Architecture
Urban Design
Planning
Environmental Graphics
250 East Fifth Street, 15th Floor PMB #048 • Cincinnati, Ohio 45202 • 513.512.2366 • www.placeworkshop.com



RIVERFRONT COMMONS FORT THOMAS, KENTUCKY

NORTH

SCALE: 1" = 100'-0"

0' 100' 150' 200'

SOUTHBANK PARTNERS

place WORKSHOP
Landscape Architecture
Urban Design
Planning
Environmental Graphics

250 East Fifth Street, 15th Floor PMB #048 • Cincinnati, Ohio 45202 • 513.512.2366 • www.placeworkshop.com



RIVERFRONT COMMONS FORT THOMAS AND SILVER GROVE, KENTUCKY

SCALE: 1" = 100'-0"

NORTH 0' 100' 150' 200'

SOUTHBANK PARTNERS

place WORKSHOP
Landscape Architecture
Urban Design
Planning
Environmental Graphics

250 East Fifth Street, 15th Floor PMB #048 • Cincinnati, Ohio 45202 • 513.512.2366 • www.placeworkshop.com



RIVERFRONT COMMONS SILVER GROVE, KENTUCKY

SCALE: 1 = 100'-0"

NORTH 0' 100' 150' 200'

SOUTHBANK PARTNERS

place WORKSHOP
Landscape Architecture
Urban Design
Planning
Environmental Graphics

250 East Fifth Street, 15th Floor PMB #048 • Cincinnati, Ohio 45202 • 513.512.2366 • www.placeworkshop.com



RIVERFRONT COMMONS SILVER GROVE, KENTUCKY

NORTH

SCALE: 1" = 100'-0"

0' 100' 150' 200'

SOUTHBANK PARTNERS

place WORKSHOP
Landscape Architecture
Urban Design
Planning
Environmental Graphics

250 East Fifth Street, 15th Floor PMB #048 • Cincinnati, Ohio 45202 • 513.512.2366 • www.placeworkshop.com



RIVERFRONT COMMONS SILVER GROVE, KENTUCKY

NORTH

SCALE: 1" = 100'-0"

0' 100' 150' 200'

SOUTHBANK PARTNERS

place WORKSHOP
Landscape Architecture
Urban Design
Planning
Environmental Graphics

250 East Fifth Street, 15th Floor PMB #048 • Cincinnati, Ohio 45202 • 513.512.2366 • www.placeworkshop.com



RIVERFRONT COMMONS SILVER GROVE, KENTUCKY

NORTH

SCALE: 1 = 100'-0"

0' 100' 150' 200'

SOUTHBANK PARTNERS

place WORKSHOP

Landscape Architecture
Urban Design
Planning
Environmental Graphics

250 East Fifth Street, 15th Floor PMB #048 • Cincinnati, Ohio 45202 • 513.512.2366 • www.placeworkshop.com



RIVERFRONT COMMONS SILVER GROVE AND MELBOURNE, KENTUCKY

NORTH

SCALE: 1 = 100'-0"

0' 100' 150' 200'

SOUTHBANK PARTNERS

place WORKSHOP
Landscape Architecture
Urban Design
Planning
Environmental Graphics

250 East Fifth Street, 15th Floor PMB #048 • Cincinnati, Ohio 45202 • 513.512.2366 • www.placeworkshop.com

LEGEND

- 10'-0" RIVERFRONT COMMONS MULTI - USE PATH. PLANNED.
- 10'-0" RIVERFRONT COMMONS MULTI - USE PATH. ENGINEERED/DESIGNED.
- 10'-0" RIVERFRONT COMMONS MULTI - USE PATH. CONSTRUCTED.
- DECORATIVE FENCE BOUNDARY BETWEEN MULTI - USE PATH AND RAILROAD.
- PROTECTIVE GUARDRAIL SEPARATING MULTI - USE PATH AND VEHICULAR TRAFFIC.
- RAILROAD.

RIVERFRONT COMMONS MULTI-USE PATH - 16.75 MILES FROM DEVOU PARK TRAILHEAD

RIVERFRONT COMMONS MULTI-USE PATH - 17.00 MILES FROM DEVOU PARK TRAILHEAD

TRAILHEAD (13) MELBOURNE

ST. ANNE WOODS AND WETLANDS

CITY OF MELBOURNE

ANDERSON LANE

KWICK FOOD MART

MULTI - USE PATH ALTERNATE ROUTE

SILVER GROVE MELBOURNE

WELCOME TO MELBOURNE SIGN

MATCHLINE SHEET 38 OF 39

MATCHLINE SHEET 38 OF 39

SOUTHBANK PARTNERS

place WORKSHOP
Landscape Architecture
Urban Design
Planning
Environmental Graphics
250 East Fifth Street, 15th Floor PMB #048 • Cincinnati, Ohio 45202 • 513.512.2366 • www.placeworkshop.com

RIVERFRONT COMMONS MELBOURNE, KENTUCKY

NORTH

SCALE: 1 = 100'-0"

0' 100' 150' 200'

LEGEND

- 10'-0" RIVERFRONT COMMONS MULTI - USE PATH. PLANNED.
- 10'-0" RIVERFRONT COMMONS MULTI - USE PATH. ENGINEERED/DESIGNED.
- 10'-0" RIVERFRONT COMMONS MULTI - USE PATH. CONSTRUCTED.
- DECORATIVE FENCE BOUNDARY BETWEEN MULTI - USE PATH AND RAILROAD.
- PROTECTIVE GUARDRAIL SEPARATING MULTI - USE PATH AND VEHICULAR TRAFFIC.
- RAILROAD

CHS

RIVERFRONT COMMONS
MULTI-USE PATH - 17.25 MILES
FROM DEVOU PARK TRAILHEAD

RIVERFRONT COMMONS
MULTI-USE PATH - 17.50 MILES
FROM DEVOU PARK TRAILHEAD

MULTI - USE PATH ALTERNATE
ROUTE

CITY OF MELBOURNE

MELBOURNE
CAMPBELL COUNTY

GREIS ROAD

ST PHILIP PARISH CENTER

ST PHILIP PARISH

MELBOURNE
METHODIST

PETE'S
PLACE

MATCHLINE SHEET 37 OF 9

MATCHLINE SHEET 39 OF 9

SOUTHBANK
PARTNERS

place
WORKSHOP
Landscape Architecture
Urban Design
Planning
Environmental Graphics

250 East Fifth Street, 15th Floor PMB #048 • Cincinnati, Ohio 45202 • 513.512.2366 • www.placeworkshop.com

RIVERFRONT COMMONS

MELBOURNE AND CAMPBELL COUNTY, KENTUCKY

NORTH

SCALE: 1 = 100'-0"

0' 100' 150' 200'

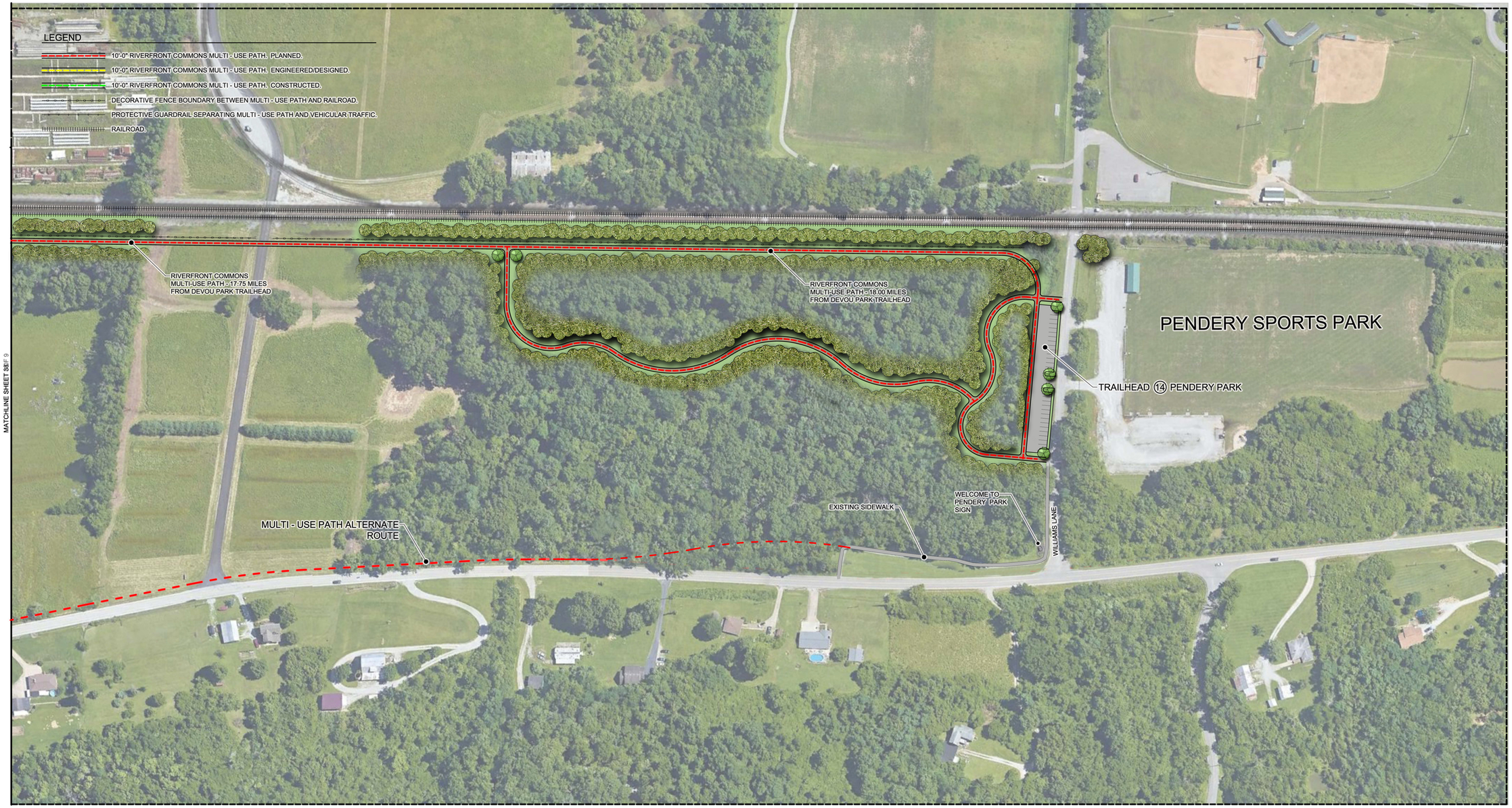

RIVERFRONT COMMONS CAMPBELL COUNTY, KENTUCKY

NORTH

SCALE: 1" = 100'-0"

0' 100' 150' 200'

SOUTHBANK PARTNERS

place WORKSHOP
Landscape Architecture
Urban Design
Planning
Environmental Graphics

250 East Fifth Street, 15th Floor PMB #048 • Cincinnati, Ohio 45202 • 513.512.2366 • www.placeworkshop.com

























RIVERFRONT COMMONS

REPRESENTATIVE IMAGES

SOUTHBANK PARTNERS

place WORKSHOP
Landscape Architecture
Urban Design
Planning
Environmental Graphics

250 East Fifth Street, 15th Floor PMB #048 • Cincinnati, Ohio 45202 • 513.512.2366 • www.placeworkshop.com